

T 2AS R 9E M Will

51 A	2	3	4	5	6	7	8	9	10	11	12	13	14	15	16	17	18	19	20	21	22	23	24	25
52 B	+	+	+	+	+	+	+	+	+	+	+	+	+	+	+	+	+	+	+	+	+	+	+	+
53 C	+	6	+	+	5	+	+	+	4	+	+	+	+	+	+	+	+	2	+	+	+	1	+	+
54 D	+	+	+	+	+	+	+	+	+	+	+	+	+	+	+	+	+	+	+	+	+	+	+	+
55 E	+	+	+	+	+	+	+	+	+	+	+	+	+	+	+	+	+	+	+	+	+	+	+	+
56 F	+	+	+	+	+	+	+	+	+	+	+	+	+	+	+	+	+	+	+	+	+	+	+	+
57 G	+	7	+	+	+	+	+	+	9	+	+	+	+	10	+	+	+	+	+	+	+	+	+	+
58 H	+	+	+	+	+	+	+	+	+	+	+	+	+	+	+	+	+	+	+	+	+	+	+	+
59 J	+	+	+	+	+	+	+	+	+	+	+	+	+	+	+	+	+	+	+	+	+	+	+	+
60 K	+	+	+	+	+	+	+	+	+	+	+	+	+	+	+	+	+	+	+	+	+	+	+	+
61 L	+	18	+	+	+	+	+	+	16	+	+	+	15	+	+	+	14	+	+	+	+	13	+	+
62 M	+	+	+	+	+	+	+	+	+	+	+	+	+	+	+	+	+	+	+	+	+	+	+	+
63 N	+	+	+	+	+	+	+	+	+	+	+	+	+	+	+	+	+	+	+	+	+	+	+	+
64 O	+	+	+	+	+	+	+	+	+	+	+	+	+	+	+	+	+	+	+	+	+	+	+	+
65 P	+	19	+	+	20	+	+	+	21	+	+	+	22	+	+	+	23	+	+	+	+	24	+	+
66 Q	+	+	+	+	+	+	+	+	+	+	+	+	+	+	+	+	+	+	+	+	+	+	+	+
67 R	+	+	+	+	+	+	+	+	+	+	+	+	+	+	+	+	+	+	+	+	+	+	+	+
68 S	+	+	+	+	+	+	+	+	+	+	+	+	+	+	+	+	+	+	+	+	+	+	+	+
69 T	+	+	+	+	+	+	+	+	+	+	+	+	+	+	+	+	+	+	+	+	+	+	+	+
70 U	+	+	+	+	+	+	+	+	+	+	+	+	+	+	+	+	+	+	+	+	+	+	+	+
71 V	+	+	+	+	+	+	+	+	+	+	+	+	+	+	+	+	+	+	+	+	+	+	+	+
72 W	+	+	+	+	+	+	+	+	+	+	+	+	+	+	+	+	+	+	+	+	+	+	+	+
73 X	+	+	+	+	+	+	+	+	+	+	+	+	+	+	+	+	+	+	+	+	+	+	+	+
74 Y	+	+	+	+	+	+	+	+	+	+	+	+	+	+	+	+	+	+	+	+	+	+	+	+
75 Z	+	+	+	+	+	+	+	+	+	+	+	+	+	+	+	+	+	+	+	+	+	+	+	+

LEGEND

○ = Corner having information on form 5680-2 in this file.

Crescent Compound
SEE PLAT: 000847
FOR ADD'L MONUMENTS

← * 2 CARDS

See Plat 000898 for
ST 060104 curi Card
back of this section

FILING INSTRUCTION

File 5680-2 card record by letter and number coordinates behind the file guide for the township in which it falls.

File the 5680-2 card record by letter and then by number i.e., all A cards first, then B cards etc.

The first card behind the file guide (if data have been obtained and recorded) will be card A-1 for N.W. Township Corner, then card A-2 for 1/16 corner then card A-3 for 1/4 corner etc.

See Back of file section
CORNER RECORD FILE GUIDE (Rectangular Surveys)

D-7100-52d (10/78)
USDA-FOREST SERVICE

CORNER RECORD (SEARCH)

(Ref. FSM 7151.4)

Tract or
Survey No.

Cor.
No. A-01

Index
File No. _____
T 24 S. R. 9 E. R.D. CRESCENT County KLAMATH
Merid. WILLAMETTE N.F. DESCHUTES State OREGON

SEE : 2-25
T238 P8E

checked
DYH.H.
1778
BC
Set by
Wm Steers

A-01

Index

File No.

CORNER RECORD (SEARCH)

(Ref. FSM 7151.4)

Tract or

Survey No.

Cor.

No.

A-05

T 24 S. R. 9 E. R.D. CRESCENT County KLAMATH
Merid. WILLAMETTE N.F. DESCHUTES State OREGON

SEE: 2-05

T 235 P9E

checked
by H.H.
1978
BC
Set by
Wm Steers

A-05

Index
File No.

T 24 S R. 9 E

Merid. WMT

CORNER RECORD (SEARCH)

(Ref. FSM 7151.4)

Tract or

Survey No.

Cor.

No.

A-09

R.D. CRESCENT

County

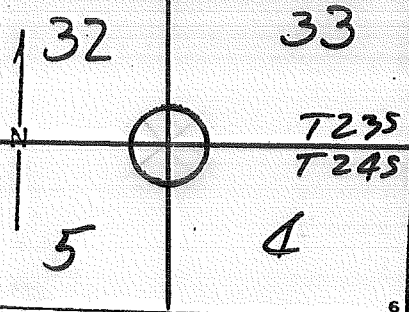
KLAMATH

N.F. DES.

State

OR.

CORNER DIAGRAM



DESCRIBE CORNER MONUMENT FOUND

4" Ø wood stake on ground

DESCRIBE BEARING TREES OR OTHER OFFICIAL ACCESSORIES FOUND

Cruiser's Garbage
No BT's

PHOTO IDENTIFICATION DATA

Photo No. _____

Filed At. _____

Object Ident. _____

Ident. By _____

Signature

PLANE COORDINATE POSITION DATA

State _____ Zone _____

X _____

Y _____

Estab. By _____

Agency

DESCRIBE CORNER LOCATION RELATIVE TO NEAR-BY FEATURES, ALSO HOW TO REACH CORNER

Signature
LG M

Title

F

Division

D2

Headquarters

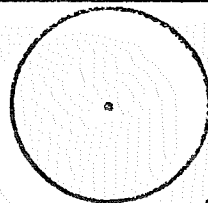
Date 2/77

7100-52 (3 68)

CORNER RECORD (PERPETUATION)

MONUMENT
STAMPED:

MONUMENT: DESCRIBE NEW MONUMENT SET, OR WORK DONE TO PRESERVE EXISTING MONUMENT



9

ACCESSORIES : DESCRIBE NEW BT's WITNESS OBJECTS ETC. ESTABLISHED, OR WORK DONE TO PRESERVE EXISTING EVIDENCE

10

Work Done By _____ Title _____ Date _____ State Registration No. _____
or Agency _____

Certified Cor. Record Prepared ? Yes No Filed At: _____ Date _____

11

REMARKS

Index File No. T. R. M. Tract or Surv. No. Cor. *A-09*

12

13

LAND CORNER RECORD

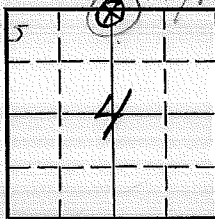
A-11/5680-2

1. T. 24S R. 9E No. A-11 Cor. 1/4 Mer. WILL State OREGON N. F. DESCHUTES Dist. CRESCENT

2. Corner Status 33

T235

T245



3. Original Description _____ Vol. _____ Page _____ Where Recorded _____

4. Description of Corners:

5. Investigation Notes:

SEE: Z-11, T23S, R9E, WM

7. Photo Identification

Photo No. _____

Ident. By: _____

8. Plane Coordinate Position Data

State _____ Zone _____

X _____

Y _____

Estab. By _____

Field Book No. _____

Where Filed _____

9. Evaluation

Authentic _____

Needs Verif. _____ Monument _____

Re-estab. _____ Survey _____

Land Status _____

6. Signed _____

Title _____

Date _____

USDA-FOREST SERVICE

Index

File No. 1351T 245 R. 9EMerid. W

CORNER RECORD (SEARCH)

(Ref. FSM 7151.4)

Tract or

Survey No.

000888

Cor.

No.

A-13R.D. Crescent County Klamath NW 53N.F. Deschutes State OR

CORNER DIAGRAM

T235 R9E

S33 S34

S4 S3

T245

1986

N
↑

DESCRIBE CORNER MONUMENT FOUND

FD: 4" Dia Blm BC on a 3" dia steel pipe
rising 6"

DESCRIBE BEARING TREES OR OTHER OFFICIAL ACCESSORIES FOUND

FD: LP 10" dia S60°29'E 150.1' W / scribbling Dead
LP 20 " S88°48'W 84.6' " "
LP 25" " N62°16'W 101.4' " "

PHOTO IDENTIFICATION DATA

Photo No. _____

Filed At. _____

Object Ident. _____

Ident. By _____

Signature

PLANE COORDINATE POSITION DATA

State _____ Zone _____

X _____

Y _____

Estab. By _____

Agency

DESCRIBE CORNER LOCATION RELATIVE TO NEAR-BY FEATURES, ALSO HOW TO REACH CORNER

Cor. Fall in meadow

Signature

Title

Division

CS

Headquarters

SO

Date

11/16/92

FS-7100-52 (3/68)

CORNER RECORD (PERPETUATION)

MONUMENT: DESCRIBE NEW MONUMENT SET, OR WORK DONE TO PRESERVE EXISTING MONUMENT

T235 R9E

532 | S 34

54 | S3

T245

1986

ACCESSORIES : DESCRIBE NEW BT's WITNESS OBJECTS ETC. ESTABLISHED, OR WORK DONE TO PRESERVE EXISTING EVIDENCE

10

Work Done By. WH Title _____ Date 11/16/92 State Registration No. _____ or Agency _____

Certified Cor. Record Prepared ? Yes No Filed At: _____ Date _____

11

REMARKS

Index File No. T. 245 R. 9E M. W Tract or Surv. No. 600020 Cor. A-13

USDA-FOREST SERVICE

Index

File No. 1551

CORNER RECORD (SEARCH)

(Ref. FSM 7151.4)

Tract or

Survey No.

000888

Cor.

No. A-15T 24E R. 9ER.D. CrescentCounty KlamathN 1/4 S3

Merid. _____

N.F. _____

State _____

CORNER DIAGRAM

T23S R9E

N
↑ $\frac{1}{4}$ $\frac{S34}{S3}$
1985

DESCRIBE CORNER MONUMENT FOUND

FD: 4" dia BLM BC on a 3" dia steel pipe
rising 4"

DESCRIBE BEARING TREES OR OTHER OFFICIAL ACCESSORIES FOUND

FD: TP 8" dia S76°43'W 34.4' w/ scribing
PP 6" " N41°55'W 23.1' " "

PHOTO IDENTIFICATION DATA

Photo No. _____

Filed At. _____

Object Ident. _____

Ident. By _____

Signature

PLANE COORDINATE POSITION DATA

State _____ Zone _____

X _____

Y _____

Estab. By _____

Agency

Signature

Title

Division

Headquarters

Date

FS-7100-52 (3/68)

CS

SU

11/16/92

CORNER RECORD (PERPETUATION)

MONUMENT: DESCRIBE NEW MONUMENT SET, OR WORK DONE TO PRESERVE EXISTING MONUMENT

Set steel fence post 3' W.

T235 R 9E
1/4 534
53
T245
1985

ACCESSORIES : DESCRIBE NEW BT's WITNESS OBJECTS ETC. ESTABLISHED, OR WORK DONE TO PRESERVE EXISTING EVIDENCE

10

Work Done By. WH Title _____ Date 11/16/92 State Registration No. _____
or Agency _____

Certified Cor. Record Prepared ? Yes No Filed At: _____ Date _____ 11

REMARKS

12

Index File No.

T. 245 R. 9E

M. W

Tract or Surv. No.

Cor. A-15

13

Index
File No. 2151

CORNER RECORD (SEARCH)
(Ref. FSM 7151.4)

Tract or
Survey No. _____

Cor.
No. A-21

T 24 S. R. 9 E. R.D. CRESCENT County KLAMATH NW Cor. Sec. 1

Merid. WILLAMETTE N.F. DESCHUTES State OREGON SE Cor. Sec. 35

SEE: Z-21

T 23S R9E

EV. F.D.
1980

A-21

USDA-FOREST SERVICE

Index


File No. 0122CORNER RECORD (SEARCH) ☒ Contract or

(Ref. FSM 7151.4)

Survey No. _____

Cor.
No. A-22T 24 S. R. 9 E. R.D. Crescent County Klamath W/16 Cor. ofMerid. WILLAMETTE N.F. DESCHUTES State OREGON Section 1/36SEE: 2-22 T. 23 S., R. 9 E. W.M.

SFNF



Index
File No. 2351

CORNER RECORD (SEARCH)
(Ref. FSM 7151.4)

Tract or
Survey No. Cor. No. A-23

T 24 S. R. 9 E. R.D. CRESCENT County KLAMATH N/4 Cor Sec 1

Merid. WILLAMETTE N.F. DESCHUTES State OREGON 5/4 Cor Sec 36

SEE: 7-23

T235 R9E

LC 1980

A-23

USDA-FOREST SERVICE

Index

File No. 1352

CORNER RECORD (SEARCH)

(Ref. FSM 7151.4)

Tract or

Survey No.

000888

Cor.

No. B-13T 245 R. 91ER.D. Crescent

County

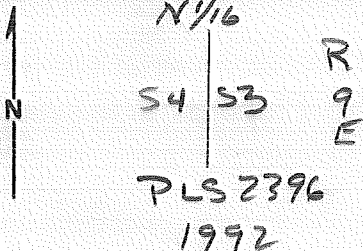
KlamathN 1/16 S4/53

Merid. _____

N.F. _____

State _____

CORNER DIAGRAM



DESCRIBE CORNER MONUMENT FOUND

DESCRIBE BEARING TREES OR OTHER OFFICIAL ACCESSORIES FOUND

DESCRIBE CORNER LOCATION RELATIVE TO NEAR-BY FEATURES, ALSO HOW TO REACH CORNER

PHOTO IDENTIFICATION DATA

Photo No. _____

Filed At _____

Object Ident. _____

Ident. By _____

Signature

PLANE COORDINATE POSITION DATA

State _____ Zone _____

X _____

Y _____

Estab. By _____

Agency

Signature

Title

Division

Headquarters

Date

FS-7100-52 (3/68)

CS

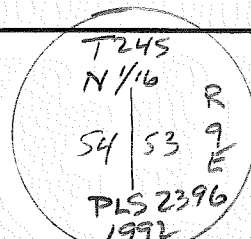
SO

11/16/92

CORNER RECORD (PERPETUATION)

MONUMENT: DESCRIBE NEW MONUMENT SET, OR WORK DONE TO PRESERVE EXISTING MONUMENT

Set. Ala cap w/ Steel post 3' N



ACCESSORIES : DESCRIBE NEW BT's WITNESS OBJECTS ETC. ESTABLISHED, OR WORK DONE TO PRESERVE EXISTING EVIDENCE

BTs: LP 15" dia N 48° 30' E 24.8' Marked N 1/16 S3 BT
 PP 6" " N 24° 26' W 19.2' " N 1/16 S4 BT

Set Location Poster on steel post 134' S. on N. side
 of RD #62

Work Done By W H Title _____ Date 11/16/92 State Registration No. _____ or Agency _____

Certified Cor. Record Prepared ? Yes No Filed At: _____ Date _____

REMARKS

Index File No. T. 245 R. 9 E M. W Tract or Surv. No. _____ Cor. B-13

USDA-FOREST SERVICE

Index

File No. 1552

CORNER RECORD (SEARCH)

(Ref. FSM 7151.4)

Tract or

Survey No. 000888

Cor.

No. B-15T 245 R. 9ER.D. Crescent County Klamath CX 16 33Merid. WN.F. Deschutes State OR

CORNER DIAGRAM

DESCRIBE CORNER MONUMENT FOUND

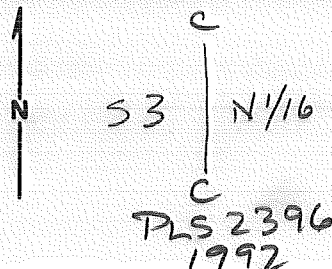


PHOTO IDENTIFICATION DATA

Photo No. _____

Filed At. _____

Object Ident. _____

Ident. By _____

Signature _____

6

DESCRIBE BEARING TREES OR OTHER OFFICIAL ACCESSORIES FOUND

2

DESCRIBE CORNER LOCATION RELATIVE TO NEAR-BY FEATURES, ALSO HOW TO REACH CORNER

3

PLANE COORDINATE POSITION DATA

State _____ Zone _____

X _____

Y _____

Estab. By _____

Agency _____

8

Signature

Title

Division

Headquarters

Date

FS-7100-52 (3/68)

4

CS

50

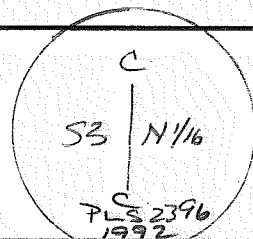
11/16/92

5

CORNER RECORD (PERPETUATION)

MONUMENT: DESCRIBE NEW MONUMENT SET, OR WORK DONE TO PRESERVE EXISTING MONUMENT

Set. Alu cap, steel post 3' N



ACCESSORIES : DESCRIBE NEW BT'S WITNESS OBJECTS ETC. ESTABLISHED, OR WORK DONE TO PRESERVE EXISTING EVIDENCE

BT's,

PP 13" dia S30°56'E 46.5' marked CN 1/16 S3 BT

" 7" dia N 59°27'W 21.9' " " " "

" 4" " N 06°20'W 15.3' " X BT

Work Done By. W H Title _____ Date 11/16/92 State Registration No. _____
or Agency _____

Certified Cor. Record Prepared ? Yes No Filed At: _____ Date _____

REMARKS

Index File No.

T. 245 R. 9E

M. W
GPO: 1986 O - 439-095

Tract or Surv. No.

Cor. B-15

Index

File No.

CORNER RECORD (SEARCH)

(Ref. FSM 7151.4)

Tract or

Survey No.

Cor.

No.

T 24 S. R. 9 E.

R.D. CRESCENT

County CLATSOP

W/4 Cor Sec 6

Merid. WILLAMETTE

N.F. DESCHUTES

State OREGON

E/4 Cor Sec 1

SEE: C-25

T24S R8E

SF/NF

C-01

USDA-FOREST SERVICE

Index
File No. 1353

CORNER RECORD (SEARCH)

(Ref. FSM 7151.4)

Tract or
Survey No. 000888 Cor.
No. C-13T 245 R. 9ER.D. Crescent County Klamath W 1/4 S 3Merid. WN.F. Deschutes State OR

CORNER DIAGRAM

N
↑T 245
1/4

54 | 53

DLS 2396

1992

DESCRIBE CORNER MONUMENT FOUND

SFNF

DESCRIBE BEARING TREES OR OTHER OFFICIAL ACCESSORIES FOUND

SFNF

PHOTO IDENTIFICATION DATA

Photo No. _____

Filed At. _____

Object Ident. _____

Ident. By _____

Signature

PLANE COORDINATE POSITION DATA

State _____ Zone _____

X _____

Y _____

Estab. By _____

Agency

Signature

Title

Division

Headquarters

Date

FS-7100-52 (3/68)

DESCRIBE CORNER LOCATION RELATIVE TO NEAR-BY FEATURES, ALSO HOW TO REACH CORNER

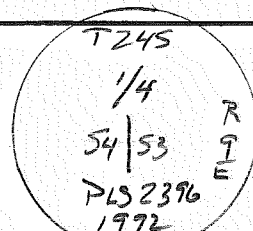
20' W. of a road

11/16/92

CORNER RECORD (PERPETUATION)

MONUMENT: DESCRIBE NEW MONUMENT SET, OR WORK DONE TO PRESERVE EXISTING MONUMENT

Set a Alu cap w/ a steel post 3' N



ACCESSORIES : DESCRIBE NEW BT's WITNESS OBJECTS ETC. ESTABLISHED, OR WORK DONE TO PRESERVE EXISTING EVIDENCE

BTs : TP 13" dia N 31° 26' E 26.8' marked 1/4 S3 BT
 LP 5" " S 66° 21' E 24.7' " X BT
 PP 12" dia S 30° 42' W 24.6' " 1/4 S4 BT
 LP 13" " N 00° 18' W 15.8' " " " "

Work Done By W H Title _____ Date 11/14/92 State Registration No. _____ or Agency _____

Certified Cor. Record Prepared ? Yes No Filed At: _____ Date _____

REMARKS

Index File No. T. 245 R. 9E M. W Tract or Surv. No. 100000 Cor. C-13

USDA-FOREST SERVICE

Index
File No. 1553

CORNER RECORD (SEARCH)

(Ref. FSM 7151.4)

Tract or
Survey No. 000888 Cor.
No. C-15T 24S R. 9ER.D. Crescent County Deschutes C/4 53Merid. WN.F. Deschutes State OR

CORNER DIAGRAM

T24S

N
↑

C/4 • 53

PLS 2396

1992

R
9
E

DESCRIBE CORNER MONUMENT FOUND

2

DESCRIBE BEARING TREES OR OTHER OFFICIAL ACCESSORIES FOUND

3

DESCRIBE CORNER LOCATION RELATIVE TO NEAR-BY FEATURES, ALSO HOW TO REACH CORNER

PHOTO IDENTIFICATION DATA

Photo No. _____

Filed At. _____

Object Ident. _____

Ident. By _____

Signature

7

PLANE COORDINATE POSITION DATA

State _____ Zone _____

X _____

Y _____

Estab. By _____

Agency

8

Signature

Title

Division

Headquarters

Date

FS-7100-52 (3/68)

5

CORNER RECORD (PERPETUATION)

MONUMENT: DESCRIBE NEW MONUMENT SET, OR WORK DONE TO PRESERVE EXISTING MONUMENT

Set: Alu cap, Steel fence post 3' N

T245
C 1/4 • 53 R
P152396 E
1992

ACCESSORIES : DESCRIBE NEW BT's WITNESS OBJECTS ETC. ESTABLISHED, OR WORK DONE TO PRESERVE EXISTING EVIDENCE

BTs: LP 4" Dia N 47° 50' E 94.2' marked X BT
PP 5" " S 16° 50' E 88.4' " " "
DP 18 " S 39° 53' W 46.4' " C 1/4 S3 BT
PP 16 " N 67° 18' W 73.0' " " " "

Work Done By: W H Title _____ Date 11/16/92 State Registration No. _____ or Agency _____

Certified Cor. Record Prepared ? Yes No Filed At: _____ Date _____

REMARKS

Index File No. T. 245 R. 9E M. W Tract or Surv. No. Cor. C-15

USDA-FOREST SERVICE

Index
File No. 1753

CORNER RECORD (SEARCH)

(Ref. FSM 7151.4)

Tract or
Survey No. 000888 Cor.
No. C-17T 24S R. 9ER.D. Crescent County Klamath W 1/4 S2Merid. WN.F. Deschutes State OR

CORNER DIAGRAM

N
↑
T24S
1/4
S3 | S2 R
9E
E
PLS 2396
1992

DESCRIBE CORNER MONUMENT FOUND

SFNF

DESCRIBE BEARING TREES OR OTHER OFFICIAL ACCESSORIES FOUND

FD SW BT

PHOTO IDENTIFICATION DATA

Photo No. _____

Filed At. _____

Object Ident. _____

Ident. By _____

Signature

PLANE COORDINATE POSITION DATA

State _____ Zone _____

X _____

Y _____

Estab. By _____

Agency

Signature

Title

Division

Headquarters

Date

FS-7100-52 (3/68)

CS

SO

11/16/92

CORNER RECORD (PERPETUATION)

MONUMENT: DESCRIBE NEW MONUMENT SET, OR WORK DONE TO PRESERVE EXISTING MONUMENT

Set: Alu cap, Steel fence post 3' N

T245
1/4 R
53 | S2 E
PLS2396
1992

ACCESSORIES: DESCRIBE NEW BT'S WITNESS OBJECTS ETC. ESTABLISHED, OR WORK DONE TO PRESERVE EXISTING EVIDENCE

BT'S:

PP 7" Dia N 69° 36' E 50.4' Marked 1/4 S2 BT
LP 13" " S 46° 58' E 40.8' " " " "
LP 9" " S 42° 28' W 38.9' " " 53 "
PP 3" " N 85° 05' W 42.5' " X BT

Work Done By: W H Title _____ Date 11/16/92 State Registration No. _____ or Agency _____

Certified Cor. Record Prepared? Yes No Filed At: _____ Date _____

REMARKS

Index File No. T. 245 R. 9E M. W Tract or Surv. No. _____ Cor. _____

Index

File No. 0155

CORNER RECORD (SEARCH)

(Ref. FSM 7151.4)

Tract or

Survey No. _____

Cor.

No. E-01

T 24 S. R. 2 E.

R.D. CRESCENT

County CLATSOP

SW Cor Sec 6

Merid. WILLAMETTE

N.F. DESCHUTES

State OREGON

NE Cor Sec 12

SEE: E-25

T24S R8E

See by prior
show

E-01

Index

File No. 0355

T. 24 S. R. 9 E. R.D. Crescent County Klamath

Tract or

Survey No.

Cor.

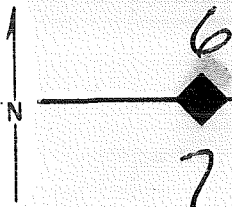
No. E-93

Merid. WILLAMETTE N.F. DESCHUTES State OREGON

S/4 COR. of SEC. 6

N/4 COR. of SEC. 7

CORNER DIAGRAM PER LEGEND



DESCRIBE CORNER MONUMENT FOUND

I found a 1" steel pipe with a Shevlin Hixon cap lying on the ground 65 feet to the south of the corner. I believe it was moved during a logging operation.

2

DESCRIBE BEARING TREES OR OTHER OFFICIAL ACCESSORIES FOUND

At the corner I found BT #1 to be a stump cut low enough to expose the base of the blaze. The scribing was not visible. BT #2 was a stump that was cut at the base of the blaze, there was no scribing visible.

3

PHOTO IDENTIFICATION DATA

Photo No. _____

Filed At. _____

Object Ident. _____

Ident. By _____

Signature

7

DESCRIBE CORNER LOCATION RELATIVE TO NEAR-BY FEATURES, ALSO HOW TO REACH CORNER

Corner Legend:

☐ Searched for/Not Found☒ Evidence Found/Accept☐ Permanent Monument

1

Signature

Title

Division

Headquarters

Date

D-7100-52 (3/79)

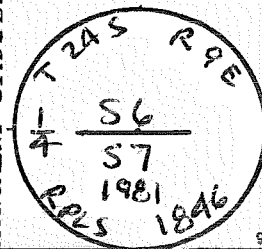
5

CORNER RECORD (PERPETUATION)

MONUMENT DESCRIBE NEW MONUMENT SET, OR WORK DONE TO PRESERVE EXISTING MONUMENT

I found the bearings of the bearing trees to be somewhat different than the record calls. Using the distances from BT #1 and BT #2 I reset the corner. I set a 2" X 30" aluminum pipe with a 3" aluminum cap 26" into the ground and marked it.

MONUMENT STARTED



ACCESSORIES DESCRIBE NEW B-T'S WITNESS OBJECTS ETC. ESTABLISHED, OR WORK DONE TO PRESERVE EXISTING EVIDENCE

I blazed and scribed two new bearing trees.

1. A 14 inch Lodgepole pine bears S. 35°30' E., 25.15 feet.
2. A 9 inch Ponderosa Pine bears N. 44° W., 30.8 feet.

Measurements are to the center of the trees.

10

Work Done By John Shinn Title RPLS Date _____ State Registration No. 1846
PLAT PREPARED OR or Agency _____
 Certified Cor. Record Prepared? Yes No Filed At: CO. SURVEYOR'S OFFICE Date _____

11

REMARKS

Certificate copy in Cert. Book.

E-03

Index File No. T. S., R. E., W. M. Tract or Surv. No. Cor. 12 13

USDA-FOREST SERVICE

Index

File No. 0555

CORNER RECORD (SEARCH)

(Ref. FSM 7151.4)

Tract or

Survey No.

000891

Cor.

No.

E-05T 24 S R. 9 ER.D. CRESCENTCounty KANATH

NW CoR.

Merid. WILLAMETTEN.F. DESCHUTESState OREGONSEC. 8

CORNER DIAGRAM

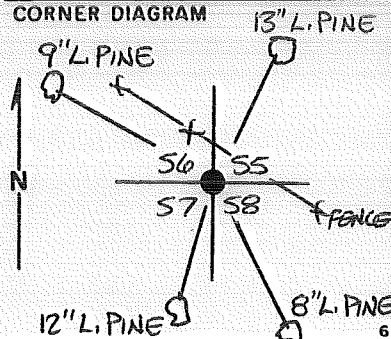


PHOTO IDENTIFICATION DATA

Photo No. _____

Filed At. _____

Object Ident. _____

Ident. By _____

Signature _____

PLANE COORDINATE POSITION DATA

State _____ Zone _____

X _____

Y _____

Estab. By _____

Agency _____

DESCRIBE CORNER MONUMENT FOUND

FOUND $5/8$ " IRON ROD PER OMAN.

DESCRIBE BEARING TREES OR OTHER OFFICIAL ACCESSORIES FOUND

FOUND:

A 9" LODGEPOLE PINE BEARING N 56° W, 27.0'A 13" LODGEPOLE PINE BEARING N 31° E, 26.04'A 12" LODGEPOLE PINE BEARING S 07° W, 34.0'

DESCRIBE CORNER LOCATION RELATIVE TO NEAR-BY FEATURES, ALSO HOW TO REACH CORNER

APPROX. 750' WEST OF MAIN HAUL ROAD.

Signature

Title

Division

Headquarters

Date

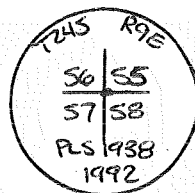
FS-7100-52 (3/68)

W. L. Bell PLS19382/04/93

CORNER RECORD (PERPETUATION)

MONUMENT: DESCRIBE NEW MONUMENT SET, OR WORK DONE TO PRESERVE EXISTING MONUMENT

SET 2 1/2" X 30" GALV. PIPE WITH 2 1/2" BRASS CAP RISING 0.2', MARKED
ALSO SET A 6' STEEL POST 5' SOUTH WITH 54-9 SIGN.



ACCESSORIES : DESCRIBE NEW BT'S WITNESS OBJECTS ETC. ESTABLISHED, OR WORK DONE TO PRESERVE EXISTING EVIDENCE

AN 8" LODGEPOLE PINE BEARS S22°E, 59.6' SCRIBED "T245 R9E S8 BT"

BEARINGS WERE MEASURED TO CENTER OF BT'S. A "PLS 1938" BRASS WASHER WAS NAILED BETWEEN B AND T OF SCRIBED FACE. DISTANCES WERE MEASURED TO AN ALUMINUM NAIL DRIVEN INTO SIDECENTER BASE OF EACH BT. 54-3 & 54-9 SIGNS WERE ATTACHED TO EACH BT.

Work Done By F. AST Title PLS Date 9-3-92 State Registration No. PLS 1938
or Agency
Certified Cor. Record Prepared? ☒ Yes ☐ No Filed At: KLAMATH COUNTY Date 2/04/93 11

REMARKS

Index File No. 0555 T. 245 R. 9E M. WILLAMETTE Tract or Surv. No. E-05 12
GPO: 1986 O- 439-095 13

USDA-FOREST SERVICE

Index

File No. 0755T 24S R. 9EMerid. WILLAMETTE

CORNER RECORD (SEARCH)

(Ref. FSM 7151.4)

R.D. CRESCENTN.F. DESCHUTESCounty KLAMATHState OREGON

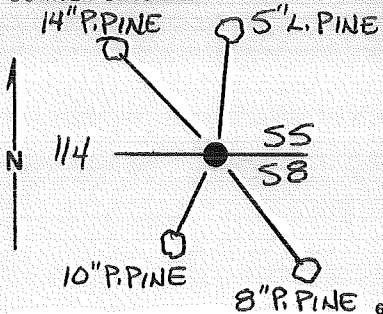
Tract or

Survey No. 000891

Cor.:

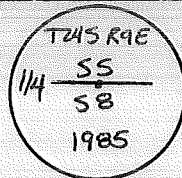
No. E-07S 1/4 SEC. 5N 1/4 SEC. 8

CORNER DIAGRAM



DESCRIBE CORNER MONUMENT FOUND

FOUND 3 1/4\" BRASS CAP RISING 0.3', MARKED



DESCRIBE BEARING TREES OR OTHER OFFICIAL ACCESSORIES FOUND

FOUND:

A 14\" PONDEROSA PINE BEARING N47°W, 771KS

A 10\" PONDEROSA PINE BEARING S37 1/2°W, 301KS

PHOTO IDENTIFICATION DATA

Photo No. _____

Filed At _____

Object Ident. _____

Ident. By _____

Signature _____

PLANE COORDINATE POSITION DATA

State _____ Zone _____

X _____

Y _____

Estab. By _____

Agency _____

DESCRIBE CORNER LOCATION RELATIVE TO NEAR-BY FEATURES, ALSO HOW TO REACH CORNER

Signature _____

Title _____

Division _____

Headquarters _____

Date _____

FS-7100-52 (3/68)

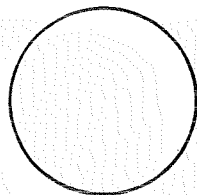
PLS 1938

2/04/93

CORNER RECORD (PERPETUATION)

MONUMENT: DESCRIBE NEW MONUMENT SET, OR WORK DONE TO PRESERVE EXISTING MONUMENT

SET A 6' STEEL POST 5' WEST WITH 54-9 SIGN.



ACCESSORIES: DESCRIBE NEW BT's WITNESS OBJECTS ETC. ESTABLISHED, OR WORK DONE TO PRESERVE EXISTING EVIDENCE

A 5" LODGEPOLE PINE BEARS N 05° E, 38.6' SCRIBED "X BT"

AN 8" PONDEROSA PINE BEARS S 42° E, 46.0' SCRIBED "1/4 SB BT"

BEARINGS WERE MEASURED TO CENTER OF BT.'S. A "PLS 1938" BRASS WASHER WAS NAILED BETWEEN THE B AND T OF SCRIBED FACE. DISTANCES WERE MEASURED TO AN ALUMINUM NAIL DRIVEN INTO SIDE CENTER BASE OF EACH BT. 54-3 & 54-9 SIGNS WERE ATTACHED TO EACH BT.

Work Done By F. AST Title PLS Date 9-3-92 State Registration No. PLS 1938
or Agency

~~Certified Cor. Record~~ Prepared? (Yes) No Filed At: KLAMATH COUNTY Date 2/04/93 11

REMARKS

Index File No.
0755

T. 245 R. 9E

M. WILLAMETTE Tract or Surv. No.
GPO: 1986 O-439-095

Cor. E-07

USDA-FOREST SERVICE

Index

File No. 0955

CORNER RECORD (SEARCH)

(Ref. FSM 7151.4)

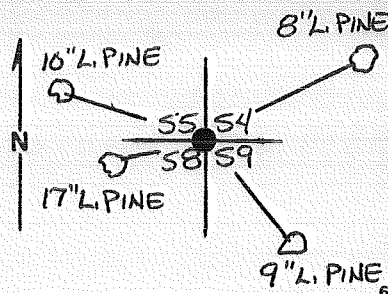
Tract or

Survey No. 000891

Cor.


No. E-09T 24S R. 9ER.D. CRESCENTCounty KLAMATHNE CORMerid. WILLAMETTEN.F. DESCHUTESState OREGONSEC. 8

CORNER DIAGRAM



DESCRIBE CORNER MONUMENT FOUND

FOUND 3 1/4" BRASS CAP RISING 0.4', MARKED



DESCRIBE BEARING TREES OR OTHER OFFICIAL ACCESSORIES FOUND

FOUND:

- A 10" LODGEPOLE PINE BEARING N65°W, 41.3'
- AN 8" LODGEPOLE PINE BEARING N66°E, 128.0'
- A 9" LODGEPOLE PINE BEARING S48°E, 29.7'
- A 17" LODGEPOLE PINE BEARING S89°W, 4.4'

DESCRIBE CORNER LOCATION RELATIVE TO NEAR-BY FEATURES, ALSO HOW TO REACH CORNER

ENE OF RESIDENCE IN EDGE OF WILLOWS.

3 PHOTO IDENTIFICATION DATA

Photo No. _____

Filed At. _____

Object Ident. _____

Ident. By _____

Signature _____

PLANE COORDINATE POSITION DATA

State _____ Zone _____

X _____

Y _____

Estab. By _____

Agency _____

Signature _____

Title _____

Division _____

Headquarters _____

Date _____

FS-7100-52 (3/68)

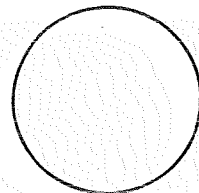
PLS 1938

2/04/93

CORNER RECORD (PERPETUATION)

MONUMENT: DESCRIBE NEW MONUMENT SET, OR WORK DONE TO PRESERVE EXISTING MONUMENT

SET A 6' STEEL POST 3' SOUTH WITH 54-9 SIGN.



ACCESSORIES : DESCRIBE NEW BT's WITNESS OBJECTS ETC. ESTABLISHED, OR WORK DONE TO PRESERVE EXISTING EVIDENCE

Work Done By FIAT Title PLS Date 9-3-92 State Registration No. RS 1938
or Agency

Certified ~~Cor. Record~~ ^{PLAT} Prepared? ☒ Yes No Filed At: KLAMATH COUNTY Date 2/04/93

REMARKS

Index File No. 0955 T. 24S R. 9E M. WILLAMETTE Tract or Surv. No. Cor. 509

USDA-FOREST SERVICE

Index
File No. 1355

CORNER RECORD (SEARCH)

(Ref. FSM 7151.4)

Tract or
Survey No. 000888 Cor.
No. E-13T 245 R. 7ER.D. Crescent County Klamath NW 60510Merid. WN.F. Deschutes State OR

CORNER DIAGRAM



T245

S4/S3

S9/S10

PLS 2396

1992

R
9
E

DESCRIBE CORNER MONUMENT FOUND

SFNF

DESCRIBE BEARING TREES OR OTHER OFFICIAL ACCESSORIES FOUND

FD, NWBT 27" LP w/scribbles

PHOTO IDENTIFICATION DATA

Photo No. _____

Filed At _____

Object Ident. _____

Ident. By _____

Signature

PLANE COORDINATE POSITION DATA

State _____ Zone _____

X _____

Y _____

Estab. By _____

Agency

Signature

Title

Division

Headquarters

Date

FS-7100-52 (3/68)

CS

SO

11/16/92

CORNER RECORD (PERPETUATION)

MONUMENT: DESCRIBE NEW MONUMENT SET, OR WORK DONE TO PRESERVE EXISTING MONUMENT

Set a Alu cap w/ steel post 3' N

T24S
S4/S3 R
S9/S10 9
PLS 2396 E
1992

ACCESSORIES: DESCRIBE NEW BT's WITNESS OBJECTS ETC. ESTABLISHED, OR WORK DONE TO PRESERVE EXISTING EVIDENCE

BT's PP 10" dia N 29° 30' E 35.3' marked T24S R9E S3 BT
PP 20" " S 74° 50' E 45.7' " " S10 "
LP 4" " S 23° 01' W 38.8' " X BT
LP 27" " N 60° W 21.8' Original BT not remarked

10

Work Done By: WH Title: _____ Date: 1/16/92 State Registration No. _____
or Agency: _____

Certified Cor. Record Prepared? Yes No Filed At: _____ Date: _____ 11

REMARKS

12

Index File No.

T. 24S R. 9E

M. W

Tract or Surv. No.

Cor. E-13

13

USDA-FOREST SERVICE

Index

File No. 1555

CORNER RECORD (SEARCH)

(Ref. FSM 7151.4)

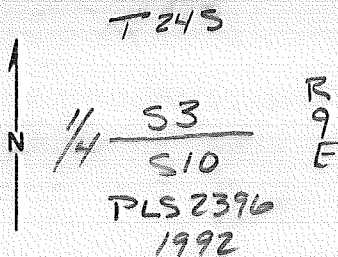
Tract or

Survey No. 000888

Cor.

No. E-15T 24 S R. 9 ER.D. Crescent County Klamath N 1/4 S 10Merid. WN.F. Deschutes State OR

CORNER DIAGRAM



DESCRIBE CORNER MONUMENT FOUND

SFNF

DESCRIBE BEARING TREES OR OTHER OFFICIAL ACCESSORIES FOUND

FD: NW BT

PHOTO IDENTIFICATION DATA

Photo No. _____

Filed At. _____

Object Ident. _____

Ident. By _____

Signature

PLANE COORDINATE POSITION DATA

State _____ Zone _____

X _____

Y _____

Estab. By _____

Agency

Signature

Title

Division

Headquarters

Date

FS-7100-52 (3/68)

CS

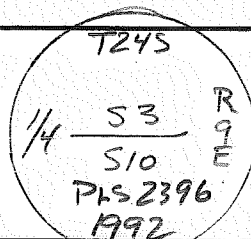
SO

11/16/92

CORNER RECORD (PERPETUATION)

MONUMENT: DESCRIBE NEW MONUMENT SET, OR WORK DONE TO PRESERVE EXISTING MONUMENT

Set: Alu cap, steel fence, post 3' N



ACCESSORIES : DESCRIBE NEW BT's WITNESS OBJECTS ETC. ESTABLISHED, OR WORK DONE TO PRESERVE EXISTING EVIDENCE

BT's:

LP 10" Dia N05°33'E 14.8' marked 1/4 S3 BT

" 5 " S80°09'E 37.2' " X BT

Rebar 5/8" x 30" w/ 3" dia Alu cap N75°W 37.0' marked NW BT PLS 2396 1992

LP 9" Dia S 12°20'E 28.0' marked 1/4 S10 BT

10

Work Done By: WH Title: _____ Date: 11/16/92 State Registration No. or Agency: _____

Certified Cor. Record Prepared? Yes No Filed At: _____ Date: _____

11

REMARKS

Index File No.

T. 245 R. 9

M. W

Tract or Surv. No.

Cor. E-15

USDA-FOREST SERVICE

Index

File No. 1755

CORNER RECORD (SEARCH)

(Ref. FSM 7151.4)

Tract or

Survey No. 000888

Cor.

No. E-17T 24S R. 9ER.D. Crescent County Klamath NW Cor S 11Merid. Will.N.F. Deschutes State OR

CORNER DIAGRAM

DESCRIBE CORNER MONUMENT FOUND

T 24S

SFIVF

N
↑

S3	S2	R
S10	S11	9E

PIS2396

1992

DESCRIBE BEARING TREES OR OTHER OFFICIAL ACCESSORIES FOUND

FD: NW BT
SE "
SW "

PHOTO IDENTIFICATION DATA

Photo No. _____

Filed At. _____

Object Ident. _____

Ident. By _____

Signature

PLANE COORDINATE POSITION DATA

State _____ Zone _____

X _____

Y _____

Estab. By _____

Agency

Signature

Title

Division

Headquarters

Date

FS-7100-52 (3/68)

CS

SO

11/16/92

CORNER RECORD (PERPETUATION)

MONUMENT: DESCRIBE NEW MONUMENT SET, OR WORK DONE TO PRESERVE EXISTING MONUMENT

Set: Alu Cap, Steel fence post 2' NE

T245

53/52
510/511
PLS2396
1992

ACCESSORIES : DESCRIBE NEW BT's WITNESS OBJECTS ETC. ESTABLISHED, OR WORK DONE TO PRESERVE EXISTING EVIDENCE

BTs:

LP 10" Dia N65°36'E 61.8 FT Marked T245 R9E S2 BT

" 9" " S54°58' 33.3 " " " S11 BT

" 10 " S38°54' 28.7 " " " S10 "

" 23 " N45°W 48.7" Original BT not remarked

Work Done By: WH

Title

Date 11/16/92

State Registration No.
or Agency

Certified Cor. Record Prepared ? Yes

No

Filed At:

Date

REMARKS

Index File No.

T.245 R. 9E

M. W

Tract or Surv. No.


GPO: 1986 O- 439-095

Cor. E-17

LAND CORNER RECORD

E-18 5680-2

1. T. 24S R. 9E No. 818 Cor. N/6 Mer. W State OK (Rectangular) N. F. Deschutes Dist. 2

2. Corner Status 2

3. Original Description _____ Vol. _____ Page _____ Where Recorded _____

4. Description of Corners:

5. Investigation Notes: Wooden stake material, size 2" x 36", 36" above ground, in fair condition, markings, □ on top with red paint.

A 4" L.P. bears S 30° W 7' dist. with B.S. plate and 2 B.S. property line markers on intersection of Well blazed line. No other marks.

NOT CONFIRMED

7. Photo Identification

Photo No. _____

Ident. By: _____

8. Plane Coordinate Position Data

State _____ Zone _____

X _____

Y _____

Etab. By _____

Field Book No. _____

Where Filed _____

9. Evaluation

Authentic ✓Needs Verif. ✓ Monument _____Re-estab. ✓ Survey _____

Land Status _____

6. Signed Alan Horn Title Eng. Tech. Date 3/26/70

Index

File No. 1955

T. 24 S. R. 9 E. R.D. Crescent County Deschutes

Merid. WILLAMETTE N.F. DESCHUTES State OREGON

Tract or
Survey No.Cor.
No. E-19

COR. of SEC.

COR. of SEC.

CORNER DIAGRAM PER LEGEND

T 24 S

2

11

DESCRIBE CORNER MONUMENT FOUND

SFNF

DESCRIBE BEARING TREES OR OTHER OFFICIAL ACCESSORIES FOUND

A. 15" Lodgepole pine stump scribed BT

B. No other bearing trees found one rotten stump
in general location with painted line trees
into corner.

PHOTO IDENTIFICATION DATA

Photo No. _____

Filed At. _____

Object Ident. _____

Ident. By _____

Signature

Corner Legend:

☐ Searched for/Not Found☒ Evidence Found/Accept.☐ Permanent Monument

DESCRIBE CORNER LOCATION RELATIVE TO NEAR-BY FEATURES, ALSO HOW TO REACH CORNER

Signature

Title

Division

Headquarters

Date

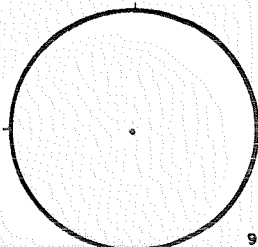
7-81

D-7100-52 (3/79)

CORNER RECORD (PERPETUATION)

MONUMENT DESCRIBE NEW MONUMENT SET, OR WORK DONE TO PRESERVE EXISTING MONUMENT

MONUMENT STAFFED



ACCESSORIES DESCRIBE NEW BT's WITNESS OBJECTS ETC. ESTABLISHED, OR WORK DONE TO PRESERVE EXISTING EVIDENCE

Work Done By _____ Title _____ Date _____ State Registration No. _____
 or Agency _____
PLAT PREPARED OR
 Certified Cor. Record Prepared ? Yes No Filed At: **Co. SURVEYOR'S OFFICE** Date _____


REMARKS

Index File No. T. S., R. E., W. M. Tract or Surv. No. Cor. 12 13

LAND CORNER RECORD

E-20 5680-2

1. T. 24S R. 9E No. E20 Cor. File Mer. W State Oregon N. F. Deschutes Dist. 2

2. Corner Status 2

7. Photo Identification

Photo No. _____

Ident. By: _____

8. Plane Coordinate Position Data

State _____ Zone _____

X _____

Y _____

Estab. By _____

Field Book No. _____

Where Filed _____

9. Evaluation

Authentic _____

Needs Verif. ☒ Monument _____Re-estab. ☒ Survey _____

Land Status _____

3. Original Description _____ Vol. _____ Page _____ Where Recorded _____

4. Description of Corners: _____

5. Investigation Notes: Wooden stake material, size $2\frac{1}{2}$ " x 36", 36" above ground, in good condition, markings, 11 on top with red paint applied.

At intersection of well blazed line. could not find any other evidence.

NOT CONFIRMED

6. Signed Jan Hoon Title Eng. Tech Date 3/26/70

PERPETUATION RECORD

10. Monument:

11. Accessories

12. Set By _____ Title _____	Field Book _____ Page _____
License _____ Agency _____ Date _____	13. Recorded By _____ Volume _____ Page _____ (Agency)
	(Date) (City) (County) (State)

14. Remarks:

USDA-FOREST SERVICE

Index

File No. 2155

CORNER RECORD (SEARCH)

(Ref. FSM 7.151.4)

Tract or
Survey No.

Cor.

No. E-21

T. 24 S. R. 9 E.

R.D. Crescent

County Deschutes

COR. of SEC.

Merid. WILLAMETTE

N.F. DESCHUTES

State OREGON

COR. of SEC.

CORNER DIAGRAM PER LEGEND

T 24 S

2

1

11

12

PHOTO IDENTIFICATION DATA

Photo No. _____

Filed At. _____

Object Ident. _____

Ident. By _____

Signature

6

DESCRIBE CORNER MONUMENT FOUND

SFNF

DESCRIBE BEARING TREES OR OTHER OFFICIAL ACCESSORIES FOUND

2

A. 4 x 4 x 48" round post lying on ground no scribing visible.

B. 14" dead and down BT bears S.70 W. 28'
scribed 24 S S 11C. 17" dead and broken off BT bears N.9WW. 27'
scribed R 9 E S 2

D. 15" dead and down BT bears N.55 E. 61' scribed S 1 BT

DESCRIBE CORNER LOCATION RELATIVE TO NEAR-BY FEATURES, ALSO HOW TO REACH CORNER
E. Did not find the SE BT but a painted tree is very close
to the original location.

7

Corner Legend:

○ Searched for/Not Found

⊗ Evidence Found/Accept.

● Permanent Monument

Signature

Title

Division

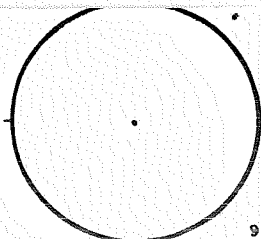
Headquarters

7-81

1

MONUMENT DESCRIBE NEW MONUMENT SET, OR WORK DONE TO PRESERVE EXISTING MONUMENT

MONUMENT STATE



ACCESSORIES DESCRIBE NEW BT's WITNESS OBJECTS ETC. ESTABLISHED, OR WORK DONE TO PRESERVE EXISTING EVIDENCE

10

Work Done By _____ Title _____ Date _____ State Registration No. _____
or Agency _____
PLAT PREPARED OR
Certified Cor. Record Prepared? Yes No Filed At. **Co. SURVEYOR'S OFFICE** Date _____

11

REMARKS

12

Index File No. T. S., R. E., W. M. Tract or Surv. No. Cor. _____

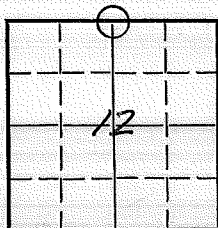
13

LAND CORNER RECORD

E-23 5680-2

1. T 24S R 9E No. E23 Cor. 14 Mer. W State Oregon (Rectangular) N. F. Deschutes Dist. 2

2. Corner Status /



3. Original Description _____ Vol. _____ Page _____ Where Recorded _____

4. Description of Corners:

5. Investigation Notes: A 9" LP. blazed on four sides and red paint printing Corner--but could not find any true evidence of this being the original corner. On Gilchrist Haul road G 2-2.2

7. Photo Identification

Photo No. _____

Ident. By: _____

8. Plane Coordinate Position Data

State _____ Zone _____

X _____

Y _____

Estab. By _____

Field Book No. _____

Where Filed _____

9. Evaluation

Authentic ☒ _____Needs Verif. ☒ Monument _____Re-estab. ☒ Survey _____

Land Status _____

6. Signed Van Horn Title Eng. Tech. Date 3/25/70

LAND CORNER RECORD

E-25 5680-2

(Rectangular)

1. T 24 s R 9 E S 1 NE 25 Cor. Sec Mer. W State Oregon N. F. Deschutes Dist. 2

2. Corner Status



3. Original Description Vol. Page Where Recorded

4. Description of Corners:

5. Investigation Notes: An 24" yellow pine dead grey snag about 50" with original scribes on west side face; "T24 S 57 BT" high

OTHER CRUISERS GARBAGE IN AREA.

7. Photo Identification

Photo No. _____

Ident. By: _____

8. Plane Coordinate Position Data

State _____ Zone _____

X _____

Y _____

Estab. By _____

Field Book No. _____

Where Filed _____

9. Evaluation

Authentic _____

Needs Verif. _____ Monument _____

Re-estab. _____ Survey _____

Land Status _____

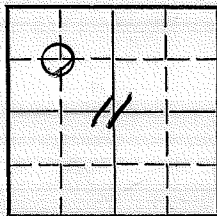
6. Signed Van Heer Title Eng. Tech. Date 3/25/70

LAND CORNER RECORD

F-18 5680-2

1. T. 24S R. 9E No. F18 Cor. NW 1/4 Mer. W State Oregon (Rectangular) N. F. Deschutes Dist. 2

2. Corner Status



7. Photo Identification

Photo No. _____

Ident. By: _____

8. Plane Coordinate Position Data

State _____ Zone _____

X _____

Y _____

Estab. By _____

Field Book No. _____

Where Filed _____

9. Evaluation

Authentic _____

Needs Verif. _____ Monument _____

Re-estab. _____ Survey ☒

Land Status _____

3. Original Description _____ Vol. _____ Page _____ Where Recorded _____

4. Description of Corners:

5. Investigation Notes: No evidence of corner found—followed blue ribbon line. (Someone has recently, by a lathe, at compass run corner. Here—
/ attached orange ribbon.)?


6. Signed Van Horn Title ENG. Tech. Date 3/26/70

LAND CORNER RECORD

F-19 5680-2

1. T. 24S R. 9E No. F19 Cor. N 0° 16' Mer. W State Oregon (Rectangular) N. F. Deschutes Dist. 2

2. Corner Status



7. Photo Identification

Photo No. _____

Ident. By: _____

8. Plane Coordinate Position Data

State _____ Zone _____

X _____

Y _____

Etab. By _____

Field Book No. _____

Where Filed _____

9. Evaluation

Authentic. ☒Needs Verif. ☒ Monument _____Re-estab. ☒ Survey _____


Land Status _____

3. Original Description _____ Vol. _____ Page _____ Where Recorded _____

4. Description of Corners:

5. Investigation Notes: Wooden stake material, size, 2" x 36", 36" above ground, in good condition, markings, none-- □ on top

A 4" L.P. bears N 75 W 10' dist. with B.S. yellow plate

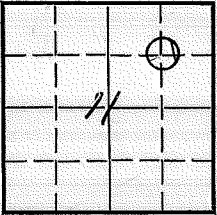


Not Confirmed

6. Signed Van Horn Title Eng. Tech. Date 3/26/70

LAND CORNER RECORD

F-20 680-2

1. T. <u>24S</u> R. <u>9E</u> No. <u>F20</u> Cor. <u>NE 1/6</u> Mer. <u>W</u> State <u>Oregon</u> N. F. <u>Deschutes</u> Dist. <u>2</u>	
2. Corner Status	3. Original Description _____ Vol. _____ Page _____ Where Recorded _____
	4. Description of Corners:
7. Photo Identification Photo No. _____ Ident. By: _____	5. Investigation Notes: Follow blue flag line North $\frac{1}{4}$ mile--nothing found.
8. Plane Coordinate Position Data State _____ Zone _____ X _____ Y _____ Etab. By _____ Field Book No. _____ Where Filed _____	
9. Evaluation Authentic _____ Needs Verif. _____ Monument _____ Re-estab. _____ Survey <input checked="" type="checkbox"/> Land Status _____	6. Signed <u>Alan Horn</u> Title <u>Eng. Tech.</u> Date <u>3/26/70</u>

Index

File No. 0157

T 24 S. R. 9 E.

Merid. WILLAMETTE

CORNER RECORD (SEARCH)

(Ref. FSM 7151.4)

R.D. CRESCENT

N.F. DESCHUTES

County CLATSOP

State OREGON

Tract or
Survey No. _____

Cor.

No. 6-01

W/A Cor Sec 7

E/A Cor Sec 12

SEE: G-25
T245 R8E

OK by H/m

G-01

USD A-FOREST SERVICE

Index

File No. 0557

T 243 R. 9E

Mer id. WILLAMETTE

CORNER RECORD (SEARCH)

(Ref. FSM 7151.4)

Tract or

Survey No. 000891

Cor.

No. G-05

R.D. CRESCENT

County KLAMATH

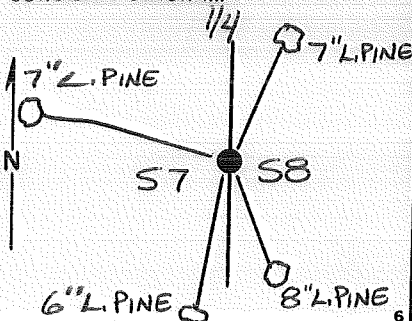
N.F. DESCHUTES

State OREGON

W 1/4 SEC. 8

E 1/4 SEC. 7

CORNER DIAGRAM



DESCRIBE CORNER MONUMENT FOUND

NONE FOUND.

DESCRIBE BEARING TREES OR OTHER OFFICIAL ACCESSORIES FOUND

NONE FOUND.

PHOTO IDENTIFICATION DATA

Photo No. _____

Filed At. _____

Object Ident. _____

Ident. By _____

Signature

PLAN E. COORDINATE POSITION DATA

State _____ Zone _____

X _____

Y _____

Established By _____

Agency

Signature

Title

Division

Headquarters

Date

FS-7100-52 (3/68)

PLS 1938

2/04/93

USDA-FOREST SERVICE

Index

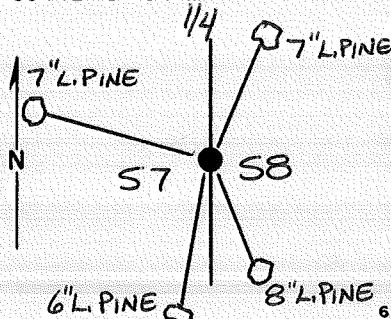
File No. 0557

CORNER RECORD (SEARCH)

(Ref. FSM 7151.4)

Tract or
Survey No. 000891Cor.
No. G-05T 245 R. 9ER.D. CRESCENTCounty KLAMATHW 1/4 SEC. 8Merid. WILLAMETTEN.F. DESCHUTESState OREGONE 1/4 SEC. 7

CORNER DIAGRAM



DESCRIBE CORNER MONUMENT FOUND

NONE FOUND.

DESCRIBE BEARING TREES OR OTHER OFFICIAL ACCESSORIES FOUND

NONE FOUND.

x PHOTO IDENTIFICATION DATA

Photo No. _____

Filed At. _____

Object Ident. _____

Ident. By _____

Signature _____

PLANE COORDINATE POSITION DATA

State _____ Zone _____

X _____

Y _____

Estab. By _____

Agency _____

DESCRIBE CORNER LOCATION RELATIVE TO NEAR-BY FEATURES, ALSO HOW TO REACH CORNER

APPROX. 750' WEST OF MAIN HAUL ROAD.

Signature _____

Title _____

Division _____

Headquarters _____

Date _____

FS-7100-52 (3/68)

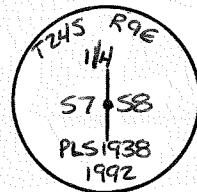
PLS 1938

2/04/93

CORNER RECORD (PERPETUATION)

MONUMENT: DESCRIBE NEW MONUMENT SET, OR WORK DONE TO PRESERVE EXISTING MONUMENT

SET 2'1/2" X 30" GALV. PIPE WITH 2'1/2" BRASS CAP RISING 0.2', MARKED
ALSO SET A 6" STEEL POST 2.5' NORTH WITH 54-9 SIGN.



9

ACCESSORIES: DESCRIBE NEW BT'S WITNESS OBJECTS ETC. ESTABLISHED, OR WORK DONE TO PRESERVE EXISTING EVIDENCE

A 7" LODGEPOLE PINE BEARS N77°W, 56.8' SCRIBED "1/4 57 BT"

A 7" LODGEPOLE PINE BEARS N25°E, 8.8' SCRIBED "1/4 58 BT"

AN 8" LODGEPOLE PINE BEARS S26°E, 7.1' SCRIBED "1/4 58 BT"

A 6" LODGEPOLE PINE BEARS S08°W, 19.1' SCRIBED "1/4 57 BT"

BEARINGS WERE MEASURED TO THE CENTER OF THE BT'S. A "PLS 1938" BRASS WASHER WAS NAILED BETWEEN THE B AND T OF THE SCRIBED FACE. DISTANCES WERE MEASURED TO AN ALUMINUM NAIL DRIVEN INTO THE SIDE CENTER BASE OF EACH BT. 54-3 & 54-9 SIGNS WERE ATTACHED TO EACH BT.

10

Work Done By F. AST Title PLS Date 9-16-92 State Registration No. PLS 1938
or Agency

~~Certified Cor. Record~~ Prepared? ☒ (Yes) No Filed At: KLAMATH COUNTY

Date 2/04/93

11

REMARKS

Index File No.

T.

R.

M.

Tract or Surv. No.

Cor.

12

13

0557

245

9E

WILLAMETTE

G-05

USDA-FOREST SERVICE

Index

File No. 0757

CORNER RECORD (SEARCH)

(Ref. FSM 7151.4)

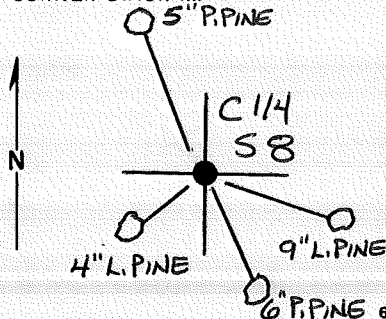
Tract or

Survey No. 000891

Cor.

No. G-07T 24 S R. 9 ER.D. CRESCENTCounty KLAMATHC 1/4 S 8Merid. WILLAMETTEN.F. DESCHUTESState OREGON

CORNER DIAGRAM



DESCRIBE CORNER MONUMENT FOUND

NONE FOUND.

DESCRIBE BEARING TREES OR OTHER OFFICIAL ACCESSORIES FOUND

FOUND 1" IRON ROD S $140^{\circ}24'43''$ E, 26.69' FROM TRUE CORNER
 POSITION. (NOT HELD)
 NO BEARING TREES FOUND.

PHOTO IDENTIFICATION DATA

Photo No. _____

Filed At. _____

Object Ident. _____

Ident. By _____

Signature _____

PLANE COORDINATE POSITION DATA

State _____

Zone _____

X _____

Y _____

Estab. By _____

Agency _____

Signature _____

Title _____

Division _____

Headquarters _____

Date _____

FS-7100-52 (3/68)

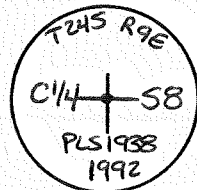
PLS 1938

2/04/93

CORNER RECORD (PERPETUATION)

MONUMENT: DESCRIBE NEW MONUMENT SET, OR WORK DONE TO PRESERVE EXISTING MONUMENT

SET 2 1/2" x 30" GALV. PIPE WITH A 2 1/2" BRASS CAP RISING 0.2', MARKED
ALSO SET A 6' STEEL POST 3' SOUTH WITH 54-9 SIGN.



ACCESSORIES: DESCRIBE NEW BT's WITNESS OBJECTS ETC. ESTABLISHED, OR WORK DONE TO PRESERVE EXISTING EVIDENCE

A 5" PONDEROSA PINE BEARS N20°W, 53.5' SCRIBED "C1/4 S8 BT"
A 9" LODGEPOLE PINE BEARS S76°E, 24.9' SCRIBED "C1/4 S8 BT"
A 6" PONDEROSA PINE BEARS S36°E, 23.2' SCRIBED "C1/4 S8 BT"
A 4" LODGEPOLE PINE BEARS S55°W, 3.6' SCRIBED "X BT"

BEARINGS WERE MEASURED TO THE CENTER OF THE BT'S. A "PLS 1938" BRASS WASHER WAS NAILED BETWEEN THE BANDT OF THE SCRIBED FACE. DISTANCES WERE MEASURED TO AN ALUMINUM NAIL DRIVEN INTO THE SIDE CENTER BASE OF EACH BT. 54-3 & 54-7 SIGNS WERE ATTACHED TO EACH BT.

Work Done By: F. AST Title: PLS Date: 9-16-92 State Registration No. or Agency: PLS 1938

Certified Cor. Record Prepared? ☒ Yes ☐ No Filed At: KLAMATH COUNTY Date: 2/04/93

REMARKS

Index File No.

0757

T.

24S

R.

9E

M.

WILLAMETTE

Tract or Surv. No.

Cor.

G-07

12

13

USDA-FOREST SERVICE

Index

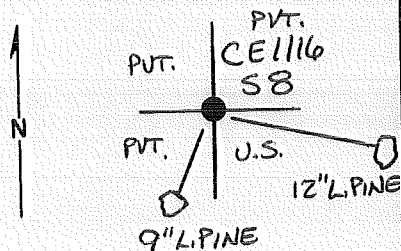
File No. 0857T 245 R. 9 EMerid. WILLAMETTE

CORNER RECORD (SEARCH)

(Ref. FSM 7151.4)

Tract or
Survey No.000891Cor.
No.G-08R.D. CRESCENTCounty KLAMATHCE1116 SEC. 8N.F. DESCHUTESState OREGON

CORNER DIAGRAM



DESCRIBE CORNER MONUMENT FOUND

NONE FOUND.

DESCRIBE BEARING TREES OR OTHER OFFICIAL ACCESSORIES FOUND

NONE FOUND.

PHOTO IDENTIFICATION DATA

Photo No. _____

Filed At. _____

Object Ident. _____

Ident. By _____

Signature _____

PLANE COORDINATE POSITION DATA

State _____ Zone _____

X _____

Y _____

Estab. By _____

Agency _____

DESCRIBE CORNER LOCATION RELATIVE TO NEAR-BY FEATURES, ALSO HOW TO REACH CORNER

CORNER FALLS 2.5' SOUTH OF EW FENCE AND
14.5' EAST OF N-S FENCE.

Signature _____

Title _____

Division _____

Headquarters _____

Date _____

FS-7100-52 (3/68)

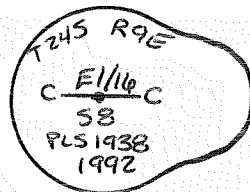
PLS1938

2/04/93

CORNER RECORD (PERPETUATION)

MONUMENT: DESCRIBE NEW MONUMENT SET, OR WORK DONE TO PRESERVE EXISTING MONUMENT

SET 2 1/2" x 30" GALV. PIPE WITH 2 1/2" BRASS CAP RISING 0.2', MARKED
ALSO SET A 6' STEEL POST 3' SOUTH WITH 54-9 SIGN & 54-2 SIGN
AND A 6' STEEL POST 2.5' EAST WITH 54-2 SIGN.



ACCESSORIES: DESCRIBE NEW BT'S WITNESS OBJECTS ETC. ESTABLISHED, OR WORK DONE TO PRESERVE EXISTING EVIDENCE

A 12" LODGEPOLE PINE BEARS S 84° E, 50.1' SCRIBED "CE 1/16 S 8 BT"

A 9" LODGEPOLE PINE BEARS S 21° W, 9.2' SCRIBED "CE 1/16 S 8 BT"

BEARINGS WERE MEASURED TO THE CENTER OF THE B.T.'S. A "PLS 1938" BRASS WASHER WAS
NAILED BETWEEN THE B AND T OF THE SCRIBED FACE, DISTANCES WERE MEASURED TO AN ALUMINUM
NAIL DRIVEN INTO THE SIDE CENTER BASE OF EACH BT. 54-3 & 54-9 SIGNS WERE ATTACHED TO EACH BT.

Work Done By F. AST Title PLS Date 9-16-92 State Registration No. PLS 1938
PLAT or Agency

~~Certified Cor. Record~~ Prepared? ☒ (Yes) No Filed At: KLAMATH COUNTY Date 2/03/93

REMARKS

Index File No. 0857 T. 245 R. 9E M. WILLAMETTE Tract or Surv. No. 12
Cor. G-08 13

USDA-FOREST SERVICE

Index

File No. 0957

CORNER RECORD (SEARCH)

(Ref. FSM 7151.4)

Tract or

Survey No. 000891

Cor.

No. G-09T 24 S R. 9 ER.D. CRESCENT County KLAMATHE 1/4 SEC. 8Merid. WILLAMETTEN.F. DESCHUTES State OREGONW 1/4 SEC. 9

CORNER DIAGRAM

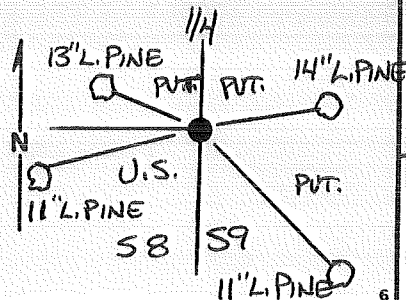


PHOTO IDENTIFICATION DATA

Photo No. _____

Filed At. _____

Object Ident. _____

Ident. By _____

Signature _____

PLANE COORDINATE POSITION DATA

State _____ Zone _____

X _____

Y _____

Estab. By _____

Agency _____

DESCRIBE CORNER MONUMENT FOUND

FOUND 2 1/2" IRON PIPE PER COOK.

DESCRIBE BEARING TREES OR OTHER OFFICIAL ACCESSORIES FOUND

NONE FOUND,

DESCRIBE CORNER LOCATION RELATIVE TO NEAR-BY FEATURES, ALSO HOW TO REACH CORNER

APPROX. 920' NORTH OF HIGHWAY 97, IN FENCE CORNER,

Signature _____

Title _____

Division _____

Headquarters _____

Date _____

FS-7100-52 (3/68)

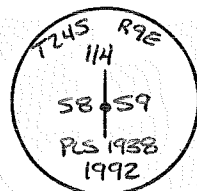
PLS 1938

2/04/93

CORNER RECORD (PERPETUATION)

MONUMENT: DESCRIBE NEW MONUMENT SET, OR WORK DONE TO PRESERVE EXISTING MONUMENT

SET 2 1/2" X 30" GALV. PIPE WITH 2 1/2" BRASS CAP RISING 0.3', MARKED
ALSO SET 6' STEEL POSTS 1' WEST WITH 54-2 SIGN AND
2' SOUTH WITH 54-2 AND 54-9 SIGNS.



ACCESSORIES: DESCRIBE NEW BT'S WITNESS OBJECTS ETC. ESTABLISHED, OR WORK DONE TO PRESERVE EXISTING EVIDENCE

A 13" LODGEPOLE PINE BEARS N 64° W, 17.3' SCRIBED "1/4 S8 BT"

A 14" LODGEPOLE PINE BEARS N 71° E, 35.8' SCRIBED "1/4 S9 BT"

AN 11" LODGEPOLE PINE BEARS S 40° E, 73.7' SCRIBED "1/4 S9 BT"

AN 11" LODGEPOLE PINE BEARS S 67° W, 48.3' SCRIBED "1/4 S8 BT"

BEARINGS WERE MEASURED TO CENTER OF BT.'S. A "PLS 1938" BRASS WASHER WAS NAILED
BETWEEN THE B. AND T. OF SCRIBED FACE. DISTANCES WERE MEASURED TO AN ALUMINUM
NAIL DRIVEN INTO SIDE CENTER BASE OF EACH BT. 54-3 & 54-9 SIGNS WERE ATTACHED TO EACH BT. 10

Work Done By F. AST Title PLS Date 9-5-92 State Registration No. PLS - 1938
or Agency

Certified Cor. Record Prepared? ☒ Yes ☐ No Filed At: KLAMATH COUNTY Date 2/04/93 11

REMARKS

Index File No.

0957

T.

245

R.

9E

M. WILLAMETTE Tract or Surv. No.

GPO: 1986 O - 439-095

Cor.

G-09

12


13

LAND CORNER RECORD

G-195680-2

1. T 24S R 9E No. G19 Cor. 14 Mer. W State (Oregon) N. F. Deschutes Dist. 2

2. Corner Status



7. Photo Identification

Photo No. _____

Ident. By: _____

8. Plane Coordinate Position Data

State _____ Zone _____

X _____

Y _____

Etab. By _____

Field Book No. _____

Where Filed _____

9. Evaluation

Authentic _____

Needs Verif. _____ Monument _____

Re-estab. _____ Survey _____

Land Status _____

3. Original Description _____ Vol. _____ Page _____ Where Recorded _____

4. Description of Corners:

5. Investigation Notes:

Wooden stake material, size $2\frac{1}{2}$ " x 45", 45" above ground, in good condition, markings, none - ☐ on top.

B.S. yellow tag on 3" L.P. 3' east of stake--continue So. from old cabin $\frac{1}{4}$ mile, go east of road about 300'.

167 CORNER ROLLED

6. Signed Van Horn Title Eng. Tech. Date 3/25/70

PERPETUATION RECORD

ument:

ssories

By _____ Title _____		Field Book _____ Page _____
Agency _____	Date _____	13. Recorded By _____ Volume _____ Page _____
		(Agency)
		(Date) (City) (County) (State)

arks:

LAND CORNER RECORD

G-20 5680-2

1. T <u>24S</u> R <u>9E</u> No. <u>G20</u> Co. <u>EF</u> Mer. <u>W</u> State <u>Oregon</u> N. F. <u>Deschutes</u> Dist. <u>2</u>	
2. Corner Status <div style="border: 1px solid black; width: 100px; height: 100px; margin: 10px auto; position: relative;"> <div style="position: absolute; top: 50%; left: 50%; transform: translate(-50%, -50%); font-size: 2em;"> 11 ⊕ </div> </div>	3. Original Description _____ Vol. _____ Page _____ Where Recorded _____ 4. Description of Corners:
7. Photo Identification Photo No. _____ Ident. By: _____	5. Investigation Notes: Followed blue flagged line and B.S. boundary markers--nothing found.
8. Plane Coordinate Position Data State _____ Zone _____ X _____ Y _____ Estab. By _____ Field Book No. _____ Where Filed _____	
9. Evaluation Authentic _____ Needs Verif. _____ Monument _____ Re-estab. _____ Survey <input checked="" type="checkbox"/> Land Status _____	
6. Signed <u>Van Horn</u> Title <u>Eng. Tech.</u> Date <u>3/26/40</u>	

LAND CORNER RECORD

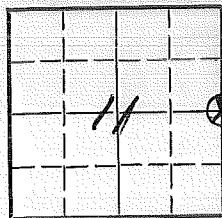
(Rectangular)

Deschutes

G-21 5680-2
2

1. T. 24S R. 9E N. 21 Cor. 14 Mer. W State Oregon N. F. Deschutes Dist. 2

2. Corner Status



3. Original Description _____ Vol. _____ Page _____ Where Recorded _____

4. Description of Corners: _____

7. Photo Identification

Photo No. _____

Ident. By: _____

8. Plane Coordinate Position Data

State _____ Zone _____

X _____

Y _____

Estab. By _____

Field Book No. _____

Where Filed _____

9. Evaluation

Authentic _____

Needs Verif. _____ Monument _____

Re-estab. _____ Survey _____

Land Status _____

5. Investigation Notes: Wooden stake material, size 2" x 30", 30" above ground, in good condition, markings 11 on top.

A 4" L.P. pine with 3 hack marks bears N 60 E a dist. of 6'.

A 6" L.P. Pine with evidence of old blaze bears west a dist. of 18' (check with records may reveal this to be an original BT)

6. Signed Alan Hoen Title Eng. Tech. Date 2/26/70

PERPETUATION RECORD

10. Monument:

11. Accessories

12. Set By _____ Title _____			Field Book _____	Page _____
License _____	Agency _____	Date _____	13. Recorded By _____ (Agency)	Volume _____ Page _____
			(Date) _____ (City) _____	(County) _____ (State) _____

14. Remarks:

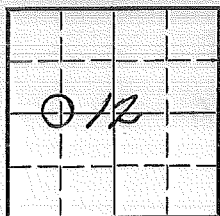
LAND CORNER RECORD

(Rectangular)

G-22 5680-2

1. T. 24S R. 9E No. 622 Cor. W 1/4 Mer. W State Oregon N. F. Deschutes Dist. 2

2. Corner Status



3. Original Description _____ Vol. _____ Page _____ Where Recorded _____

4. Description of Corners: _____

5. Investigation Notes:

NONE

7. Photo Identification

Photo No. _____

Ident. By: _____

8. Plane Coordinate Position Data

State _____ Zone _____

X _____

Y _____

Estab. By _____

Field Book No. _____

Where Filed _____

9. Evaluation

Authentic _____

Needs Verif. _____ Monument _____

Re-estab. _____ Survey _____

Land Status _____

6. Signed Max Horn Title Eng. Tech. Date 3/26/70

PERPETUATION RECORD

10. Monument:

11. Accessories

			Field Book	Page
12. Set By _____ Title _____			13. Recorded By _____	Volume _____ Page _____
License _____ Agency _____ Date _____			(Agency)	
			(Date) _____ (City) _____	(County) _____ (State) _____

14. Remarks:

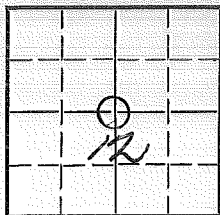
LAND CORNER RECORD

(Rectangular)

G-23 5680-2

1. T 24S R 9E No. G23 Cor. 14 Mer. W State Oregon N. F. Deschutes Dist. 2

2. Corner Status



3. Original Description _____ Vol. _____ Page _____ Where Recorded _____

4. Description of Corners:

5. Investigation Notes:

NONE

7. Photo Identification

Photo No. _____

Ident. By: _____

8. Plane Coordinate Position Data

State _____ Zone _____

X _____

Y _____

Estab. By _____

Field Book No. _____

Where Filed _____

9. Evaluation

Authentic _____

Needs Verif. _____ Monument _____

Re-estab. _____ Survey _____

Land Status _____

6. Signed Jan Hous Title _____ Date 3/26/20

PERPETUATION RECORD

10. Monument:

11. Accessories

		Field Book	Page
12. Set By	Title	13. Recorded By	Volume
License	Agency	(Agency)	Page
Date		(Date)	(City)
		(County)	(State)

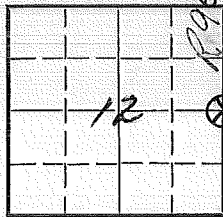
14. Remarks:

LAND CORNER RECORD

G-25 5680-2

1. T. 24s R. 9E No. G25 Cor. 1/4 Mer. W State Oregon (Rectangular) N. F. Deschutes Dist. 2

2. Corner Status



3. Original Description _____ Vol. _____ Page _____ Where Recorded _____

4. Description of Corners:

5. Investigation Notes: Wooden stake material, size, $2\frac{1}{2}$ " x 48", down, above ground, in fair condition, markings, none.

A 14" yellow pine with original scribe marks on east face. about 45 lbs. SE. of stake

7. Photo Identification

Photo No. _____

Ident. By: _____

8. Plane Coordinate Position Data

State _____ Zone _____

X _____

Y _____

Etab. By _____

Field Book No. _____

Where Filed _____

9. Evaluation

Authentic _____

Needs Verif. _____ Monument _____

Re-estab. _____ Survey _____

Land Status _____

North from $\frac{12}{13} \frac{7}{18}$ along logging road to top of
 First rise — BT is west & south of parking
 place, $\pm 200'$ Near top of small ridge

6. Signed Van Horn Title Eng. Tech. Date 3/25/70

Index
File No.

24 S. R. 9 E.

Merid. WILLAMETTE

CORNER RECORD (SEARCH)

(Ref. FSM 7151.4)

R.D. CRESCENT

N.F. DESCHUTES

County KLAMATH

State OREGON

Tract or
Survey No.

Cor.
No.

H-14

SW 1/6 Cor. SEC. 10

SF/NF

Fed Cruiser's Garbage

Index

File No.

CORNER RECORD (SEARCH)

(Ref. FSM 7151.4)

Tract or

Survey No.

Cor.

No.

T 24 S. R. 9 E. R.D. CRESCENT County KLAMATH SW/16 Cor. SEC. 10
Merid. WILLAMETTE N.F. DESCHUTES State OREGON

SF/NF

Fed Cruiser's Garbage


LAND CORNER RECORD

(Rectangular)

H-19 5680-2

1. T 24S R 9E N 19 Cor. 52/16 Mer. W State Oregon N. F. Deschutes Dist. 2

2. Corner Status



3. Original Description _____ Vol. _____ Page _____ Where Recorded _____

4. Description of Corners:

5. Investigation Notes:

Wooden stake material, size $2\frac{1}{2}$ " x 4", 4" above ground, in good condition, markings, ☒ on top-painted red.

Gilchrist yellow tag on 5" lp bears S 40° E _____ ft. from ☐ topped post, this in my opinion could be taken as a true boundary corner.

Not Confirmed

7. Photo Identification

Photo No. _____

Ident. By: _____

8. Plane Coordinate Position Data

State _____ Zone _____

X _____

Y _____

Estab. By _____

Field Book No. _____

Where Filed _____

9. Evaluation

Authentic _____

Needs Verif. _____ Monument _____

Re-estab. _____ Survey _____

Land Status _____

6. Signed Van Horn Title Eng. Tech.

Date 3/25/70

PERPETUATION RECORD

10. Monument:

11. Accessories

			Field Book	Page
12. Set By _____ Title _____			13. Recorded By _____	Volume _____ Page _____
License _____	Agency _____	Date _____	(Agency) _____	(Date) _____ (City) _____ (County) _____ (State) _____
14. Remarks: Note: Turn North at BM 4377 on UCG 7.5 sheet in go 3/4 mile to old log cabin - Corner is about 5 chains WNW of cabin or 4.25 chains West of yellow tag on L. P. on blue ribboned line.				

LAND CORNER RECORD

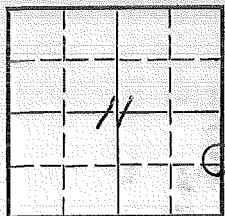
(Rectangular)

Deschutes

H-21 5680-2

1. T 24S R 9E No. H21 Cor. 3/4 Mer. W State Oregon N. F. Dist. 2

2. Corner Status



3. Original Description _____ Vol. _____ Page _____ Where Recorded _____

4. Description of Corners:

5. Investigation Notes:

NONE

7. Photo Identification

Photo No. _____

Ident. By: _____

8. Plane Coordinate Position Data

State _____ Zone _____

X _____

Y _____

Estab. By _____

Field Book No. _____

Where Filed _____

9. Evaluation

Authentic _____

Needs Verif. _____ Monument _____

Re-estab. _____ Survey _____

Land Status _____

6. Signed [Signature] Title _____ Date _____

PERPETUATION RECORD

10. Monument:

11. Accessories

12. Set By _____ Title _____		Field Book _____	Page _____
License _____	Agency _____	Date _____	
13. Recorded By _____ (Agency) _____		Volume _____	Page _____
(Date) _____	(City) _____	(County) _____	(State) _____

14. Remarks:

H-21

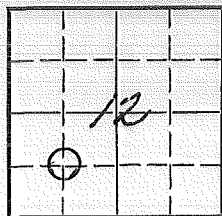
LAND CORNER RECORD

(Rectangular)

H-22 5680-2

1. T. 24S R. 9E No. H22 Cor. SW 1/6 Mer. W State Oregon N. Deschutes Dist. 2

2. Corner Status



3. Original Description _____ Vol. _____ Page _____ Where Recorded _____

4. Description of Corners: _____

5. Investigation Notes:

A 12" L.P. Pine blazed on four sides was the only evidence found near the site of the likely location of this corner.

7. Photo Identification

Photo No. _____

Ident. By: _____

8. Plane Coordinate Position Data

State _____ Zone _____

X _____

Y _____

Estab. By _____

Field Book No. _____

Where Filed _____

9. Evaluation

Authentic _____

Needs Verif. _____ Monument _____

Re-estab. _____ Survey _____

Land Status _____

6. Signed San Hara Title Eng. Tech. Date 3/26/70

PERPETUATION RECORD

10. Monument:

11. Accessories

Field Book _____ Page _____

12. Set By _____ Title _____

License _____ Agency _____ Date _____

13. Recorded By _____ Volume _____ Page _____
(Agency)

(Date) (City) (County) (State)

14. Remarks:

H-22

Index

File No. 0159

CORNER RECORD (SEARCH)

(Ref. FSM 7151.4)

Tract or

Survey No. _____

Cor.


No. J-01T 24S. R. 9ER.D. CRESCENT County KLAMATH

SW COR. SEC. 7

Merid. W.M.N.F. DESCHUTES State OREGON

NW COR. SEC. 18

CORNER DIAGRAM



DESCRIBE CORNER MONUMENT FOUND

SEE: 2559/J-25, T. 24 S., R. 8 E.

DESCRIBE BEARING TREES OR OTHER OFFICIAL ACCESSORIES FOUND

PHOTO IDENTIFICATION DATA

Photo No. _____

Filed At. _____

Object Ident. _____

Ident. By _____

Signature

PLANE COORDINATE POSITION DATA

State _____ Zone _____

X _____

Y _____

Estab. By _____

Agency

Signature

Title

Division

Headquarters

Date

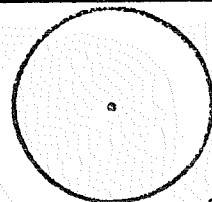
7100-52 (3 68)

CORNER RECORD (PERPETUATION)

MONUMENT

STAMPED:

MONUMENT: DESCRIBE NEW MONUMENT SET, OR WORK DONE TO PRESERVE EXISTING MONUMENT



9

ACCESSORIES: DESCRIBE NEW BT's WITNESS OBJECTS ETC. ESTABLISHED, OR WORK DONE TO PRESERVE EXISTING EVIDENCE

10

Work Done By _____ Title _____ Date _____ State Registration No. or Agency _____

Certified Cor. Record Prepared? Yes No Filed At: _____ Date _____

11

REMARKS

Index File No. T. R. M. Tract or Surv. No. Cor.

12

13

J-01

USDA-FOREST SERVICE

Index

File No. 0559

CORNER RECORD (SEARCH)

(Ref. FSM 7151.4)

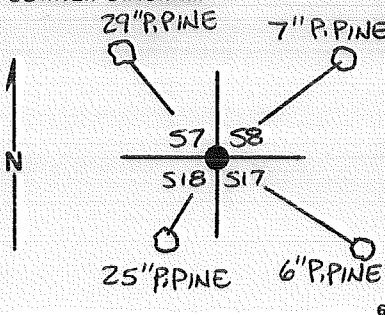
Tract or

Survey No. 000891

Cor.

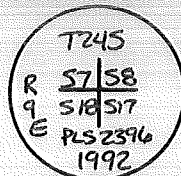
No. J-05T 24S R. 9ER.D. CRESCENTCounty KLAMATHSE CORMerid. WILLAMETTEN.F. DESCHUTESState OREGONSEC 8

CORNER DIAGRAM



DESCRIBE CORNER MONUMENT FOUND

FOUND 2 1/2" ALUM. CAP RISING 60.3', MARKED;



DESCRIBE BEARING TREES OR OTHER OFFICIAL ACCESSORIES FOUND

FOUND:

A 29" PONDEROSA PINE BEARING N50°W, 15.5' (ORIG)

A 7" PONDEROSA PINE BEARING N45°E, 55.3'

A 6" PONDEROSA PINE BEARING S69°E, 44.1'

A 25" PONDEROSA PINE BEARING S34°W, 6.1'

PHOTO IDENTIFICATION DATA

Photo No. _____

Filed At. _____

Object Ident. _____

Ident. By _____

Signature _____

PLANE COORDINATE POSITION DATA

State _____ Zone _____

X _____

Y _____

Estab. By _____

Agency _____

DESCRIBE CORNER LOCATION RELATIVE TO NEAR-BY FEATURES, ALSO HOW TO REACH CORNER

APPROX. 450' WEST OF MAIN HAULROAD.

Signature _____

Title _____

Division _____

Headquarters _____

Date _____

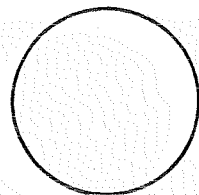
FS-7100-52 (3/68)

PLS 1938

2/04/93

CORNER RECORD (PERPETUATION)

MONUMENT: DESCRIBE NEW MONUMENT SET, OR WORK DONE TO PRESERVE EXISTING MONUMENT



ACCESSORIES : DESCRIBE NEW BT's WITNESS OBJECTS ETC. ESTABLISHED, OR WORK DONE TO PRESERVE EXISTING EVIDENCE

Work Done By FAST Title PLS Date 2/93 State Registration No. 1938
PLAT
 Certified Cor. Record Prepared? ☒ Yes ☐ No Filed At: KLAMATH CO Date 2/04/93
 REMARKS

Index File No. 0559 T. 24S R. 9E M. WILLAMETTE Tract or Surv. No. J-05
 GPO: 1986 O- 439-095

USDA-FOREST SERVICE

Index

File No. 0759

CORNER RECORD (SEARCH)

(Ref. FSM 7151.4)

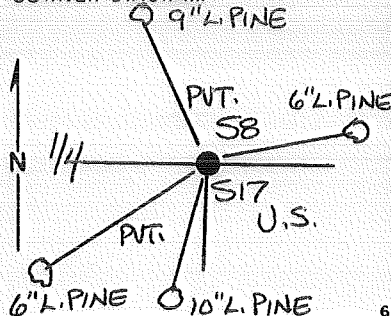
Tract or

Survey No. 000891

Cor.

No. J-07T 24S R. 9ER.D. CRESCENT County KLAMATH5/4 SEC 8Merid. WILLAMETTEN.F. DESCHUTES State OREGONN/4 SEC 17

CORNER DIAGRAM



DESCRIBE CORNER MONUMENT FOUND

NONE FOUND

DESCRIBE BEARING TREES OR OTHER OFFICIAL ACCESSORIES FOUND

FOUND AXLE AS CORNER $S17^{\circ}18'33''W$, 6.59' FROM
TRUE CORNER POSITION. (NOT HELD)

NO BEARING TREES FOUND.

PHOTO IDENTIFICATION DATA

Photo No. _____

Filed At. _____

Object Ident. _____

Ident. By _____

Signature _____

PLANE COORDINATE POSITION DATA

State _____ Zone _____

X _____

Y _____

Estab. By _____

Agency _____

DESCRIBE CORNER LOCATION RELATIVE TO NEAR-BY FEATURES, ALSO HOW TO REACH CORNER

UNDER POWER LINE AND NORTH OF FENCE LINE.

Signature _____

Title _____

Division _____

Headquarters _____

Date _____

FS-7100-52 (3/68)


PLS1938

2/04/93

CORNER RECORD (PERPETUATION)

MONUMENT: DESCRIBE NEW MONUMENT SET, OR WORK DONE TO PRESERVE EXISTING MONUMENT

SET A 2 1/2" X 30" GALV. PIPE WITH 2 1/2" BRASS CAP RISING 0.2', MARKED
SET 6' STEEL POSTS 3' EAST WITH 54-2 & 54-9 SIGNS AND
3' SOUTH WITH 54-2 SIGN.



ACCESSORIES : DESCRIBE NEW BT'S WITNESS OBJECTS ETC. ESTABLISHED, OR WORK DONE TO PRESERVE EXISTING EVIDENCE

A 9" LODGEPOLE PINE BEARS N30°W, 33.3' SCRIBED "1/4 S8 BT"
A 6" LODGEPOLE PINE BEARS N80°E, 34.2' SCRIBED "1/4 S8 BT"
A 10" LODGEPOLE PINE BEARS S24°W, 27.9' SCRIBED "1/4 S17 BT"
A 6" LODGEPOLE PINE BEARS S62°W, 52.3' SCRIBED "1/4 S17 BT"
BEARINGS WERE MEASURED TO THE CENTER OF THE BT'S. A "PLS 1938" BRASS WASHER WAS NAILED
BETWEEN THE B AND T OF THE SCRIBED FACE. DISTANCES WERE MEASURED TO AN ALUMINUM NAIL
DRIVEN INTO THE SIDE CENTER BASE OF EACH TREE. 54-3 & 54-9 SIGNS WERE ATTACHED TO EACH BT.

Work Done By F. AST Title PLS Date 9-16-92 State Registration No. PLS 1938
or Agency
~~Certified Cor. Record Prepared?~~ ^{PLAT PREPARED} Yes No Filed At: KLAMATH COUNTY Date 2/04/93

REMARKS

Index File No.

0759

T.

245

R.

9E

M. WILLAMETTE

GPO: 1986 O-439-095

Tract or Surv. No.

Cor.

J-07

12

13

USDA-FOREST SERVICE

Index

File No. 0859

CORNER RECORD (SEARCH)

(Ref. FSM 7151.4)

Tract or

Survey No.

000891

Cor.

No.

J-08T 24 S R. 9 ER.D. CRESCENTCounty KLAMATHE 1/4 SEC 8Merid. WILLAMETTEN.F. DESCHUTESState OREGON& SEC. 17CORNER DIAGRAM 19" L. PINE

DESCRIBE CORNER MONUMENT FOUND

NONE FOUND.

DESCRIBE BEARING TREES OR OTHER OFFICIAL ACCESSORIES FOUND

NONE FOUND.

DESCRIBE CORNER LOCATION RELATIVE TO NEAR-BY FEATURES, ALSO HOW TO REACH CORNER

APPROX. 50' WEST FROM HIGHWAY 97.

10 PHOTO IDENTIFICATION DATA

Photo No. _____

Filed At. _____

Object Ident. _____

Ident. By _____

Signature _____

PLANE COORDINATE POSITION DATA

State _____ Zone _____

X _____

Y _____

Estab. By _____

Agency _____

Signature _____

Title _____

Division _____

Headquarters _____

Date _____

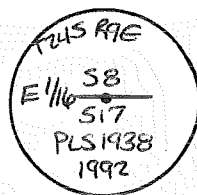
FS-7100-52 (3/68)

PLS 19382/04/93

CORNER RECORD (PERPETUATION)

MONUMENT: DESCRIBE NEW MONUMENT SET, OR WORK DONE TO PRESERVE EXISTING MONUMENT

SET 2 1/2" x 30" GALV. PIPE WITH 2 1/2" BRASS CAP RISING 0.1', MARKED
ALSO SET 6' STEEL POSTS 3.5' NORTH WITH 54-24 54-9 SIGNS
AND 4' WEST WITH 54-2 SIGN.



ACCESSORIES : DESCRIBE NEW BT's WITNESS OBJECTS ETC. ESTABLISHED, OR WORK DONE TO PRESERVE EXISTING EVIDENCE

A 19" LODGEPOLE PINE BEARS N50°E, 76.5' SCRIBED "E 1/16 S8 BT"
AN 8" LODGEPOLE PINE BEARS S52°E, 22.6' SCRIBED "E 1/16 S17 BT"

BEARINGS WERE MEASURED TO THE CENTER OF B.T.'S. A "PLS 1938" BRASS WASHER WAS
NAILED BETWEEN THE B AND T OF THE SCRIBED FACE. DISTANCES WERE MEASURED TO AN ALUMINUM
NAIL DRIVEN INTO THE SIDE CENTER BASE OF EACH BT. 54-34 54-9 SIGNS WERE ATTACHED TO EACH BT.

Work Done By F. AST Title PLS Date 9-16-92 State Registration No. PLS 1938
Certified ^{PLAT} Cor. Record Prepared? ☒ No Filed At: KLAMATH COUNTY Date 2/04/93

REMARKS

Index File No.
0859

T. 245 R. 9E

M. WILLAMETTE Tract or Surv. No.
GPO: 1986 O-439-095

Cor. J-08

USDA-FOREST SERVICE

Index
File No. 0959

CORNER RECORD (SEARCH)

(Ref. FSM 7151.4)

Tract or
Survey No. 000891 Cor.
No. J-09T 24 S R. 9 ER.D. CRESCENT County KLAMATH S.E. CORMerid. WILLAMETTEN.F. DESCHUTES State OREGON SEC 8

CORNER DIAGRAM

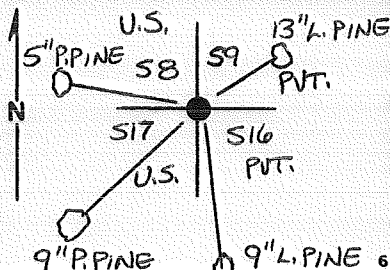


PHOTO IDENTIFICATION DATA

Photo No. _____

Filed At. _____

Object Ident. _____

Ident. By _____

Signature _____

PLANE COORDINATE POSITION DATA

State _____ Zone _____

X _____

Y _____

Estab. By _____

Agency _____

DESCRIBE CORNER MONUMENT FOUND

NONE FOUND.

DESCRIBE BEARING TREES OR OTHER OFFICIAL ACCESSORIES FOUND

NONE FOUND.

DESCRIBE CORNER LOCATION RELATIVE TO NEAR-BY FEATURES, ALSO HOW TO REACH CORNER

APPROX. 230' NORTH OF PHONE LINE.

Signature _____

Title _____ Division _____

Headquarters _____

Date _____

FS-7100-52 (3/68)

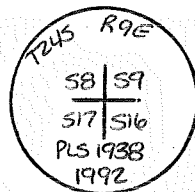
PLS 1938

2/04/93

CORNER RECORD (PERPETUATION)

MONUMENT: DESCRIBE NEW MONUMENT SET, OR WORK DONE TO PRESERVE EXISTING MONUMENT

SET 2 1/2" X 30" ALUM. PIPE WITH 2 1/2" ALUM. CAP RISING 0.3', MARKED
ALSO SET 6' STEEL POSTS 3' SOUTH WITH 54-2 & 54-9 SIGNS AND
3' NORTH WITH 54-2 SIGN.



ACCESSORIES: DESCRIBE NEW BT'S WITNESS OBJECTS ETC. ESTABLISHED, OR WORK DONE TO PRESERVE EXISTING EVIDENCE

A 5" PONDEROSA PINE BEARS N79°W, 23.9' SCRIBED "T245 R9E S8 BT"
A 13" LODGEPOLE PINE BEARS N60°E, 61.6' SCRIBED "T245 R9E S9 BT"
A 9" LODGEPOLE PINE BEARS S04°E, 73.6' SCRIBED "T245 R9E S16 BT"
A 9" PONDEROSA PINE BEARS S57°W, 50.5' SCRIBED "T245 R9E S17 BT"
BEARINGS WERE MEASURED TO THE CENTER OF B.T.'S. A "PLS 1938" BRASS WASHER WAS NAILED
BETWEEN THE B AND T OF THE SCRIBED FACE. DISTANCES WERE MEASURED TO AN ALUMINUM
NAIL DRIVEN INTO THE SIDE CENTER BASE OF EACH BT. 54-3 & 54-9 SIGNS WERE ATTACHED TO EACH BT.

Work Done By F. AST Title PLS Date 9-15-92 State Registration No. PLS 1938
or Agency

~~Certified Cor. Record Prepared?~~ PLAT Yes No Filed At: KLAMATH COUNTY Date 2/04/93

REMARKS

Index File No.

0959

T.

245

R.

9E

M. WILLAMETTE Tract or Surv. No.

GPO: 1986 O-439-095

Cor.

J-09

12

13

USDA-FOREST SERVICE

Index

File No. 1159

CORNER RECORD (SEARCH)

(Ref. FSM 7151.4)

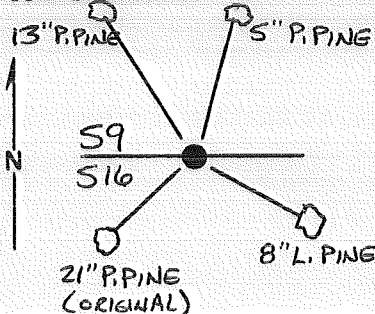
Tract or

Survey No. 000891

Cor.

No. J-11T 24S R. 9ER.D. CRESCENTCounty KLAMATH5/14 SEC. 9Merid. WILLAMETTEN.F. DESCHUTESState OREGONN 1/4 SEC. 16

CORNER DIAGRAM



DESCRIBE CORNER MONUMENT FOUND

NONE FOUND.

DESCRIBE BEARING TREES OR OTHER OFFICIAL ACCESSORIES FOUND

FOUND 21" PONDEROSA PINE-ORIGINAL B.T.

S55°W, 44 LKS

FOUND 1/2" IRON ROD S39°27'33"E, 3.48' FROM TRUE
CORNER POSITION. (NOT HELD)

PHOTO IDENTIFICATION DATA

Photo No. _____

Filed At _____

Object Ident. _____

Ident. By _____

Signature _____

PLANE COORDINATE POSITION DATA

State _____ Zone _____

X _____

Y _____

Estab. By _____

Agency _____

DESCRIBE CORNER LOCATION RELATIVE TO NEAR-BY FEATURES, ALSO HOW TO REACH CORNER

APPROX. 550' WEST OF ROAD CB-7.

Signature _____

Title _____

Division _____

Headquarters _____

Date _____

FS-7100-52 (3/68)

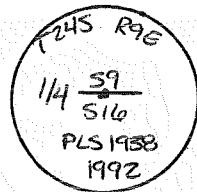
PLS 1938

2/104/93

CORNER RECORD (PERPETUATION)

MONUMENT: DESCRIBE NEW MONUMENT SET, OR WORK DONE TO PRESERVE EXISTING MONUMENT

SET 2 1/2" X 30" GALV. PIPE WITH 2 1/2" BRASS CAP RISING 0.2', MARKED
ALSO SET 6' STEEL POST 5' EAST WITH 54-9 SIGN.



ACCESSORIES : DESCRIBE NEW BT's WITNESS OBJECTS ETC. ESTABLISHED, OR WORK DONE TO PRESERVE EXISTING EVIDENCE

A 13" PONDEROSA PINE BEARS N34°W, 102.3', SCRIBED "1/4 59 BT"
A 5" PONDEROSA PINE BEARS N14°E, 91.2', SCRIBED "X BT"
AN 8" LODGEPOLE PINE BEARS S60°E, 51.0' SCRIBED "1/4 516 BT"

BEARINGS WERE MEASURED TO CENTER OF B.T.'S. "PLS 1938" BRASS WASHER WAS NAILED
BETWEEN THE B AND T OF SCRIBED FACE. DISTANCES WERE MEASURED TO AN ALUMINUM NAIL
DRIVEN INTO SIDE CENTER BASE OF EACH BT. 54-3 & 54-9 SIGNS WERE ATTACHED TO EACH BT.

Work Done By F. AST Title PLS Date 9-3-92 State Registration No. PLS 1938
or Agency

Certified Cor. Record Prepared? Yes No Filed At: KLAMATH COUNTY Date 2/04/93


REMARKS

LAND CORNER RECORD

J-17 5680-2

1. T. 24s R. 9e No. 119 Cor. Sec Mer. W State Oregon N. F. Deschutes Dist. 2

2. Corner Status



7. Photo Identification

Photo No. _____

Ident. By: _____

8. Plane Coordinate Position Data

State _____ Zone _____

X _____

Y _____

Estab. By _____

Field Book No. _____

Where Filed _____

9. Evaluation

Authentic _____

Needs Verif. _____ Monument _____

Re-estab. _____ Survey _____

Land Status _____

3. Original Description _____ Vol. _____ Page _____ Where Recorded _____

4. Description of Corners:

5. Investigation Notes:

Wooden stake and $\frac{1}{2}$ " ϕ rebar material, size, 3" \square on top, 3' above ground, in fair condition, markings, none.

From which a 44" yellow pine stump bears S 15°W a dist. of 24' to the center. Marked with what appears to be original scribes with BT at base. Due to cutting scribes were difficult to make out.

Facing of scribe not towards steel rod

6. Signed Van Horn Title Eng. Tech. Date 3/25/70

PERPETUATION RECORD

10. Monument:

11. Accessories

12. Set By _____ Title _____			Field Book _____ Page _____	
License _____	Agency _____	Date _____	13. Recorded By _____ Volume _____ Page _____	
			(Agency)	
			(Date) _____ (City) _____	(County) _____ (State) _____

14. Remarks:

Index

File No. 1759

CORNER RECORD (SEARCH)

(Ref. FSM 7.151.4)

Tract or

Survey No.

Cor.

No. J-17

T. 24 S. R. 9 E. R.D. Crescent

County Deschutes

COR. of SEC.

Merid. WILLAMETTE

N.F. DESCHUTES

State OREGON

COR. of SEC.

CORNER DIAGRAM PER LEGEND

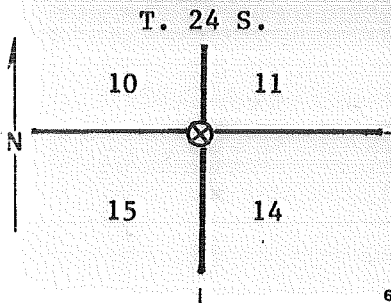


PHOTO IDENTIFICATION DATA

Photo No. _____

Filed At _____

Object Ident. _____

Ident. By _____

Signature

Corner Legend:

☐ Searched for/Not Found☒ Evidence Found/Accept.☐ Permanent Monument

DESCRIBE CORNER MONUMENT FOUND

Fnd. a 4 x 4 x 36" Pine post lying above the ground with
no scribing visible

Fnd. a 1/2" IR in poor condition 1' above the ground.

DESCRIBE BEARING TREES OR OTHER OFFICIAL ACCESSORIES FOUND

A. 44" Ponderosa Pine stump rising 3' above the ground

Scribed R 9 S 15 BT blaze faces N. 72 E.

NOTE: this is not the original bearing tree as the scribing
was found on the outside of the tree.

B. On the bearing of S.10 W. approx. 24' from tree is an IR
rising 1' above the ground.

DESCRIBE CORNER LOCATION RELATIVE TO NEAR-BY FEATURES, ALSO HOW TO REACH CORNER

Signature

Title

Division

Headquarters

Date

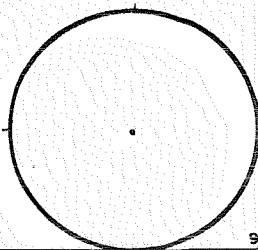
7-81

D-7100-52 (3/79)

CORNER RECORD (PERPETUATION)

MONUMENT DESCRIBE NEW MONUMENT SET, OR WORK DONE TO PRESERVE EXISTING MONUMENT

MONUMENT STARTED



9

ACCESSORIES DESCRIBE NEW BT's WITNESS OBJECTS ETC. ESTABLISHED, OR WORK DONE TO PRESERVE EXISTING EVIDENCE

10

Work Done By _____ Title _____ Date _____ State Registration No. _____
 or Agency _____
PLAT PREPARED OR
 Certified Cor. Record Prepared? Yes No Filed At: **Co. SURVEYOR'S OFFICE** Date _____

11

REMARKS

12

Index File No. T. S., R. E., W. M. Tract or Surv. No. Cor. 13

USDA-FOREST SERVICE

Index

File No. @± 1959

CORNER RECORD (SEARCH)

(Ref. FSM 7.151.4)

Tract or

Survey No.

Cor.

No. J-19

T. 24 S. R. 9 E. R. D. Crescent County Deschutes

COR. of SEC.

Merid. WILLAMETTE N.F. DESCHUTES State OREGON

COR. of SEC.

CORNER DIAGRAM PER LEGEND

T 24 S

11

O

14

DESCRIBE CORNER MONUMENT FOUND

SFNF

2

DESCRIBE BEARING TREES OR OTHER OFFICIAL ACCESSORIES FOUND

Fnd, possible original BT no scribing visible looks
as if it has been removed

Other BT has been remove by road construction.

3

PHOTO IDENTIFICATION DATA

Photo No. _____

Filed At. _____

Object Ident. _____

Ident. By _____

Signature

6

DESCRIBE CORNER LOCATION RELATIVE TO NEAR-BY FEATURES, ALSO HOW TO REACH CORNER

Corner Legend:

☐ Searched for/Not Found☒ Evidence Found/Accept☐ Permanent Monument

1

Signature

Title

Division

Headquarters

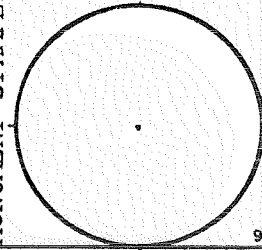
Date
7-21

D-7100-52 (3/79)

CORNER RECORD (PERPETUATION)

MONUMENT DESCRIBE NEW MONUMENT SET, OR WORK DONE TO PRESERVE EXISTING MONUMENT

MONUMENT STAMPED



9

ACCESSORIES DESCRIBE NEW BT's WITNESS OBJECTS ETC. ESTABLISHED, OR WORK DONE TO PRESERVE EXISTING EVIDENCE

10

Work Done By _____ Title _____ Date _____ State Registration No. _____
 or Agency _____
PLAT PREPARED OR
 Certified Cor Record Prepared ? Yes No Filed At: **Co. SURVEYOR'S OFFICE** Date _____

11

REMARKS

12

Index File No. T. S., R. E., W. M. Tract or Surv. No. Cor. 13


LAND CORNER RECORD

(Rectangular)

J-21 5680-2

1. T 24s R 9e No. J21 Cor. Sec Mer. W State Oregon N. F. Deschutes Dist. 2

2. Corner Status



3. Original Description _____ Vol. _____ Page _____ Where Recorded _____

4. Description of Corners:

5. Investigation Notes: 1.P., wooden stake, and brass cap material, size, 1" with 3" Brass cap 2 1/2" on top. 1 ft. BC above ground, in good condition, markings, S 12 R 9E S 11 T 24S on post
SL4 SL3

7. Photo Identification

Photo No. _____

Ident. By: _____

8. Plane Coordinate Position Data

State _____ Zone _____

X _____

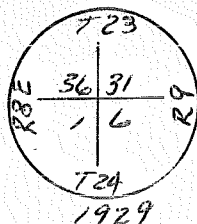
Y _____

Estab. By _____

Field Book No. _____

Where Filed _____

From the brass cap (mismarked) a 30" Y.P. bears N 70° W a dist. of 20' to center. with marks S11--this appears to be an original B.T. as scribes are 3 1/2" in from Bark. on East side of tree



Mis Marked as shown

CAP BY SHEVLIN-HIXON



9. Evaluation

Authentic _____

Needs Verif. _____ Monument _____

Re-estab. _____ Survey _____

Land Status _____

6. Signed Van Horn Title Eng. Tech. Date 3/25/70

SF/NF 7/81

PERPETUATION RECORD

10. Monument:

11. Accessories

		Field Book	Page
12. Set By	Title	13. Recorded By	Volume
		(Agency)	Page
License	Agency	Date	(State)
		(Date)	(City)
		(County)	

14. Remarks:


LAND CORNER RECORD

(Rectangular)

J-23 5680-2

1. T. 24S R. 9E No. J 23 Cor. $\frac{1}{4}$ Mer. Wm. State Oregon N. F. Deschutes Dist. Present

2. Corner Status



7. Photo Identification

Photo No. _____

Ident. By: _____

3. Plane Coordinate Position Data

State _____ Zone _____

X _____

Y _____

Estab. By: _____

Field Book No. _____

Where Filed _____

9. Evaluation

Authentic _____

Needs Verif. ☒ Monument _____Re-estab. ☒ Survey _____

Land Status _____

3. Original Description _____ Vol. _____ Page _____ Where Recorded _____

4. Description of Corners:

5. Investigation Notes: Material: Wooden Stake , size 3", down above ground, in poor condition, markings: none sq. on top.
Found a 24" Y.P. with original scribes on North face. Records should show location of corner. (Check for butt location)

6. Signed Van Horn Title Eng. Tech Date 3/25/90

PERPETUATION RECORD


10. Monument:

11. Accessories

12. Set By _____ Title _____		Field Book _____ Page _____	
License _____	Agency _____	Date _____	
13. Recorded By _____ (Agency) _____		Volume _____	Page _____
(Date) _____	(City) _____	(County) _____	(State) _____

14. Remarks:

Note: What appeared to be the original post squared on top, was lying on
ground ^{about} 25' No. of B.T.




LAND CORNER RECORD

(Rectangular)

1. T² R⁹ & 10⁵ S J25 Cor. Mer. W State Oregon N. F. Deschutes Dist

2. Corr Status



7. Photo Identification

Photo N

Ident. B

8. Plan Coordinate Position Data

State Zone

X

Y

Estab. B

Field Book No.

Where Found

9. Evaluation

Authenticity

Needs Verification Monument

Re-establishment Survey

Land Status

3. Original Description Vol. Page Where Recorded

4. Description of Corners:

5. Investigation Notes: Wooden stake material, size 3" dia, 3' ground, in fair condition, markings, none except ☐ o

A 24" LP. bears N43 W dist. of 12' marked with origin marks now covered with red paint. also BT 18" up from

6. Signed Van Horn Title Eng. Tech. Date 9/25/74

PERPETUATION RECORD

10. Monument:

11. Accessories

		Field Book	Page
12. Set By	Title	13. Recorded By	Volume
License	Agency	(Agency)	Page
Date		(Date)	(City)
		(County)	(State)

14. Remarks: Note: There is a 4" sq. topped post lying on the ground near the present post and yellow tag on tree on the S. side of road. 108 Ft. No. of the section. There is also a U.S.D.I. BT tag on the tree and a USDI-BLM warning tag. Other than the above mentioned was unable to find any permanent monument.

USDA-FOREST SERVICE

Index

File No. 0860

CORNER RECORD (SEARCH)

(Ref. FSM 7151.4)

Tract or

Survey No.

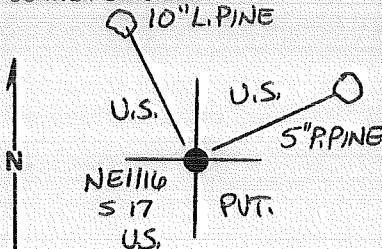
000891

Cor.

No.

K-08T 245 R. 9ER.D. CRESCENTCounty KLAMATHNE 1/16Merid. WILLAMETTEN.F. DESCHUTESState OREGONSEC. 17

CORNER DIAGRAM



DESCRIBE CORNER MONUMENT FOUND

NONE FOUND.

DESCRIBE BEARING TREES OR OTHER OFFICIAL ACCESSORIES FOUND

NONE FOUND.

PHOTO IDENTIFICATION DATA

Photo No. _____

Filed At _____

Object Ident. _____

Ident. By _____

Signature _____

PLANE COORDINATE POSITION DATA

State _____ Zone _____

X _____

Y _____

Estab. By _____

Agency _____

DESCRIBE CORNER LOCATION RELATIVE TO NEAR-BY FEATURES, ALSO HOW TO REACH CORNER

APPROX. 520' WEST OF PHONE LINE.

Signature

Title

Division

Headquarters

Date

FS-7100-52 (3/68)


PLS 1938

2/04/93

CORNER RECORD (PERPETUATION)

MONUMENT: DESCRIBE NEW MONUMENT SET, OR WORK DONE TO PRESERVE EXISTING MONUMENT

SET 2 1/2" X 30" GALV. PIPE WITH 2 1/2" BRASS CAP RISING 0.3', MARKED
ALSO SET 6' STEEL POSTS 3' EAST WITH 54-2 & 54-9 SIGNS AND
3' SOUTH WITH 54-2 SIGN.



ACCESSORIES : DESCRIBE NEW BT'S WITNESS OBJECTS ETC. ESTABLISHED, OR WORK DONE TO PRESERVE EXISTING EVIDENCE

A 10" LODGEPOLE PINE BEARS N 30°W, 23.8' SCRIBED "NE 1/16 S 1/7 BT"
A 5" PONDEROSA PINE BEARS N 52°E, 20.0' SCRIBED "NE 1/16 S 1/7 BT"

BEARINGS WERE MEASURED TO THE CENTER OF BT.'S. A "PLS 1938" BRASS WASHER WAS NAILED
BETWEEN THE B AND T OF THE SCRIBED FACE. DISTANCES WERE MEASURED TO AN ALUMINUM
NAIL DRIVEN INTO THE SIDE CENTER BASE OF EACH BT. 54-3 & 54-9 SIGNS WERE ATTACHED TO EACH
BT.

10

Work Done By F. AST Title PLS Date 9-15-92 State Registration No. PLS 1938
or Agency

PLAT
Certified Cor. Record Prepared? ☒ Yes No Filed At: KLAMATH COUNTY Date 2/04/93

11

REMARKS

12

13

Index File No.

08600

T.

24S

R.

9E

M. WILLAMETTE Tract or Surv. No.

GPO: 1986 O-439-095

Cor.

K-08

USDA-FOREST SERVICE

Index

File No. 0960T 245 R. 9EMerid. WILLAMETTE

CORNER RECORD (SEARCH)

(Ref. FSM 7151.4)

Tract or

Survey No.

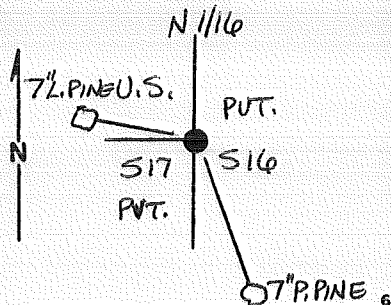
000891

Cor.

No.

K-09R.D. CRESCENT County KLAMATHN.F. DESCHUTES State OREGONN 1/16 SEC. 17& SEC. 16

CORNER DIAGRAM



NONE FOUND.

DESCRIBE BEARING TREES OR OTHER OFFICIAL ACCESSORIES FOUND

NONE FOUND.

PHOTO IDENTIFICATION DATA

Photo No. _____

Filed At. _____

Object Ident. _____

Ident. By _____

Signature _____

PLANE COORDINATE POSITION DATA

State _____ Zone _____

X _____

Y _____

Estab. By _____

Agency _____

DESCRIBE CORNER LOCATION RELATIVE TO NEAR-BY FEATURES, ALSO HOW TO REACH CORNER

APPROX. 790' EAST OF PHONE LINE.

Signature

Title

Division

Headquarters

Date

FS-7100-52 (3/68)


PLS 1938

2/04/93

CORNER RECORD (PERPETUATION)

MONUMENT: DESCRIBE NEW MONUMENT SET, OR WORK DONE TO PRESERVE EXISTING MONUMENT

SET 2 1/2" X 30" GALV. PIPE WITH 2 1/2" BRASS CAP RISING 0.3', MARKED
ALSO SET 6' STEEL POSTS 3' NORTH WITH 54-2 & 54-9 SIGNS AND
3' WEST WITH 54-2 SIGN.



ACCESSORIES : DESCRIBE NEW BT'S WITNESS OBJECTS ETC. ESTABLISHED, OR WORK DONE TO PRESERVE EXISTING EVIDENCE

A 7" LODGEPOLE PINE BEARS N 82 1/2° W, 23.9' SCRIBED "N 1116 S 17 BT"

A 7" PONDEROSA PINE BEARS S 25° E, 70.8' SCRIBED "N 1116 S 16 BT"

BEARINGS WERE MEASURED TO THE CENTER OF B.T.'S. A "PLS 1938" BRASS WASHER WAS NAILED BETWEEN THE B AND T IN SCRIBED FACE. DISTANCES WERE MEASURED TO AN ALUMINUM NAIL DRIVEN IN THE SIDE CENTER BASE OF EACH BT. 54-3 & 54-9 SIGNS WERE ATTACHED TO EACH BT.

Work Done By F. AST Title PLS Date 9-15-92 State Registration No. PLS 1938
or Agency

Certified Cor. Record Prepared? ☒ Yes No Filed At: KLAMATH COUNTY Date 2/04/93

REMARKS

Index File No.

0960

T.

245

R.

96

M. WILLAMETTE

GPO: 1986 O-439-095

Tract or Surv. No.

Cor.

K-09

12

13

Index
File No. 0161

CORNER RECORD (SEARCH)
(Ref. FSM 7151.4)

Tract or
Survey No. _____

Cor.
No. L-01

T 24 S. R. 9 E. R.D. CRESCENT County MC ANATH W/4 Cor Sec 18
Merid. WILLAMETTE N.F. DESCHUTES State OREGON E/4 Cor Sec 13

SEE: L-25

T245 B8E

SF/NF

10-7

Index

File No. 0161

CORNER RECORD (SEARCH)

(Ref. FSM 7151.4)

Tract or

Survey No. _____

Cor.

No. L-01

T 24 S. R. 9 E.

R.D.

CRESCENT

County

HELANA

Merid. WILLAMETTE

N.F.

DESCHUTES

State

OREGON

4/4 Cor Sec 18

1/4 Cor Sec 13

SEE: L-25

T24S R8E

GF/MF

10-7

D-7100-52d (10/78)
USDA-FOREST SERVICE

Index

File No. 0161

T 24 S. R. 9 E.

Merid. WILLAMETTE

R.D.

N.F.

CORNER RECORD (SEARCH)

(Ref. FSM 7151.4)

CRESCENT

DESCHUTES

County

State

Tract or
Survey No.

MCANATH

OREGON

Cor.
No.

L-01

W/4 Cor Sec 18

E/4 Cor Sec 13

SEE: L-25

T24S R8E

SE/NE

L-01

USDA-FOREST SERVICE

Index

File No. 0561

CORNER RECORD (SEARCH)

(Ref. FSM 7151.4)

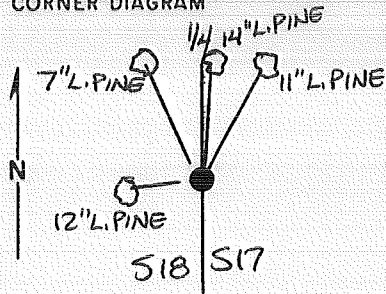
Tract or

Survey No. 000897

Cor.

No. L-05T 24S R. 9ER.D. CRESCENT County KLAMATHW1/4 SEC. 17Merid. WILLAMETTEN.F. DESCHUTES State OREGONE1/4 SEC. 18

CORNER DIAGRAM



DESCRIBE CORNER MONUMENT FOUND

NONE FOUND.

DESCRIBE BEARING TREES OR OTHER OFFICIAL ACCESSORIES FOUND

FOUND 1/2" IRON SET IN CONCRETE N31°04'32"E, 6.76' FROM
TRUE CORNER POSITION. (NOT HELD)
NO BEARING TREES FOUND.

PHOTO IDENTIFICATION DATA

Photo No. _____

Filed At. _____

Object Ident. _____

Ident. By _____

Signature _____

PLANE COORDINATE POSITION DATA

State _____ Zone _____

X _____

Y _____

Estab. By _____

Agency _____

DESCRIBE CORNER LOCATION RELATIVE TO NEAR-BY FEATURES, ALSO HOW TO REACH CORNER

FALLS IN EDGE OF WILLOWS.

Signature _____

Title _____

Division _____

Headquarters _____

Date _____

FS-7100-52 (3/68)

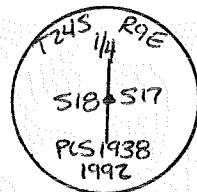
PLS 1938

2/04/93

CORNER RECORD (PERPETUATION)

MONUMENT: DESCRIBE NEW MONUMENT SET, OR WORK DONE TO PRESERVE EXISTING MONUMENT

SET 2'1/2" x 30" GALV. PIPE WITH 2'1/2" BRASS CAP RISING 0.1', MARKED
ALSO SET A 6' STEEL POST 3' NORTH WITH 54-9 SIGN.



ACCESSORIES: DESCRIBE NEW BT's WITNESS OBJECTS ETC. ESTABLISHED, OR WORK DONE TO PRESERVE EXISTING EVIDENCE

A 7" LODGEPOLE PINE BEARS N17°W, 22.8' SCRIBED "1/4 S18 BT"

A 14" LODGEPOLE PINE BEARS N01°E, 29.3' SCRIBED "1/4 S17 BT"

AN 11" LODGEPOLE PINE BEARS N27°E, 26.7' SCRIBED "1/4 S17 BT"

A 12" LODGEPOLE PINE BEARS S 75°W, 9.0' SCRIBED "1/4 S18 BT"

BEARINGS WERE MEASURED TO THE CENTER OF B.T.'S. A "PLS 1938" BRASS WASHER WAS NAILED BETWEEN THE B AND T OF SCRIBED FACE. DISTANCES WERE MEASURED TO AN ALUMINUM NAIL DRIVEN IN THE SIDE CENTER BASE OF EACH BT. 54-3 & 54-9 SIGNS WERE ATTACHED TO EACH BT.

Work Done By F. AST Title PLS Date 9-16-92 State Registration No. PLS 1938
or Agency

PLAT
Certified Cor. Record Prepared? ☒ (Yes) No Filed At: KLAMATH COUNTY Date

REMARKS

Index File No. 0561 T. 245 R. 9E M. WILLAMETTE Tract or Surv. No. L-05
GPO: 1986 O-439-095

USDA-FOREST SERVICE

Index

File No. 0761

CORNER RECORD (SEARCH)

(Ref. FSM 7151.4)

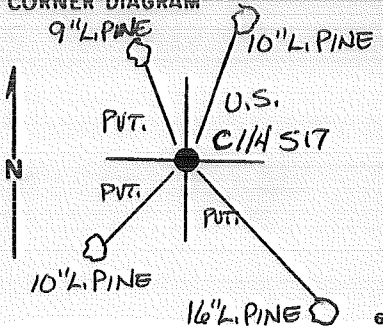
Tract or

Survey No. 000891

Cor.

No. L-07T 24 S R. 9 ER.D. CRESCENTCounty KLAMATHC 114 SEC. 17Merid. WILLAMETTEN.F. DESCHUTESState OREGON

CORNER DIAGRAM



DESCRIBE CORNER MONUMENT FOUND

NONE FOUND.

DESCRIBE BEARING TREES OR OTHER OFFICIAL ACCESSORIES FOUND

FOUND 1/2" IRON PIPE, $583^{\circ}56'16''$ W, 22.94' FROM TRUE
CORNER POSITION. (NOT HELD)
NO BEARING TREES FOUND.

PHOTO IDENTIFICATION DATA

Photo No. _____

Filed At. _____

Object Ident. _____

Ident. By _____

Signature _____

PLANE COORDINATE POSITION DATA

State _____ Zone _____

X _____

Y _____

Estab. By _____

Agency _____

DESCRIBE CORNER LOCATION RELATIVE TO NEAR-BY FEATURES, ALSO HOW TO REACH CORNER

APPROX. 300' SOUTH OF ROAD GT-2.

Signature _____

Title _____

Division _____

Headquarters _____

Date _____

FS-7100-52 (3/68)

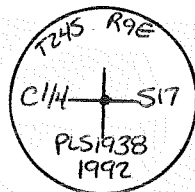
PLS 1938

2/04/93

CORNER RECORD (PERPETUATION)

MONUMENT: DESCRIBE NEW MONUMENT SET, OR WORK DONE TO PRESERVE EXISTING MONUMENT

SET 2 1/2" X 30" GALV. PIPE WITH 2 1/2" BRASS CAP RISING 0.2', MARKED
ALSO SET 6' STEEL POSTS 3' NORTH WITH 54-2 & 54-9 SIGNS
AND 3' EAST WITH 54-2 SIGN.



ACCESSORIES : DESCRIBE NEW BT'S WITNESS OBJECTS ETC. ESTABLISHED, OR WORK DONE TO PRESERVE EXISTING EVIDENCE

A 9" LODGEPOLE PINE BEARS N23°W, 53.5' SCRIBED "C114 S17 BT"

A 10" LODGEPOLE PINE BEARS N22°E, 68.3' SCRIBED "C114 S17 BT"

A 16" LODGEPOLE PINE BEARS S48°E, 126.7' SCRIBED "C114 S17 BT"

A 10" LODGEPOLE PINE BEARS S49°W, 50.8' SCRIBED "C114 S17 BT"

BEARINGS WERE MEASURED TO CENTER OF B.T.'S. A "PLS 1938" BRASS WASHER WAS NAILED
BETWEEN THE B AND T OF SCRIBED FACE, DISTANCES WERE MEASURED TO AN ALUMINUM NAIL
DRIVEN INTO THE SIDE CENTER BASE OF EACH BT. 54-3 & 54-9 SIGNS WERE ATTACHED TO EACH BT. 10

Work Done By. F. AST Title PLS Date 9-15-92 State Registration No. PLS 1938
or Agency

~~Certified Cor. Record~~ Prepared? PLAT yes No Filed At: KLAMATH COUNTY Date 2/04/93 11

REMARKS

USDA-FOREST SERVICE

Index

File No. 0861

CORNER RECORD (SEARCH)

(Ref. FSM 7151.4)

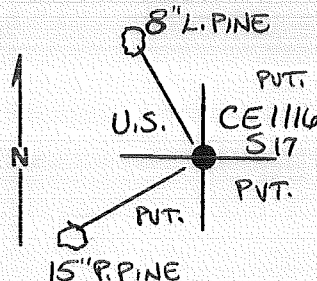
Tract or

Survey No. 000891

Cor.

No. L-08T 24 S R. 9 ER.D. CRESCENTCounty KLAMATHCE 1116 SEC. 17Merid. WILLAMETTEN.F. DESCHUTESState OREGON

CORNER DIAGRAM



DESCRIBE CORNER MONUMENT FOUND

NONE FOUND

DESCRIBE BEARING TREES OR OTHER OFFICIAL ACCESSORIES FOUND

NONE FOUND

PHOTO IDENTIFICATION DATA

Photo No. _____

Filed At. _____

Object Ident. _____

Ident. By _____

Signature _____

PLANE COORDINATE POSITION DATA

State _____ Zone _____

X _____

Y _____

Estab. By _____

Agency _____

DESCRIBE CORNER LOCATION RELATIVE TO NEAR-BY FEATURES, ALSO HOW TO REACH CORNER

Signature

Title

Division

Headquarters

Date

FS-7100-52 (3/68)

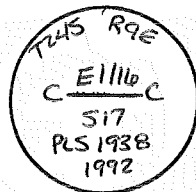
PLS 1938

2/04/93

CORNER RECORD (PERPETUATION)

MONUMENT: DESCRIBE NEW MONUMENT SET, OR WORK DONE TO PRESERVE EXISTING MONUMENT

SET 2 1/2" x 30" GALV. PIPE WITH 2 1/2" BRASS CAP RISING 0.4', MARKED
ALSO SET 6' STEEL POSTS 2.5' NORTH WITH 54-2 SIGN AND
2.5' WEST WITH 54-2 & 54-9 SIGNS.



ACCESSORIES : DESCRIBE NEW BT's WITNESS OBJECTS ETC. ESTABLISHED, OR WORK DONE TO PRESERVE EXISTING EVIDENCE

AN 8" LODGEPOLE PINE BEARS N33°W, 16.8' SCRIBED "CE1116 S17 BT"
A 15" PONDEROSA PINE BEARS S61°W, 18.0' SCRIBED "CE1116 S17 BT"

BEARINGS WERE MEASURED TO THE CENTER OF B.T.'S. A "PLS 1938" BRASS WASHER WAS NAILED
BETWEEN THE B AND T OF THE SCRIBED FACE. DISTANCES WERE MEASURED TO AN ALUMINUM NAIL
DRIVEN INTO THE SIDE CENTERBASE OF EACH BT. 54-3 & 54-9 SIGNS WERE ATTACHED TO EACH BT.

Work Done By F. AST Title PLS Date 9-15-92 State Registration No. PLS 1938
or Agency
Certified ~~Cor. Record~~ ^{PLAT} Prepared? ☒ Yes No Filed At: KLAMATH COUNTY Date 2/04/93

REMARKS

Index File No.

0861

T.

245

R.

9E

M. WILLAMETTE Tract or Surv. No.

GPO: 1986 O-439-095

Cor.

L-08

12

13

USDA-FOREST SERVICE

Index

File No. 0961

CORNER RECORD (SEARCH)

(Ref. FSM 7151.4)

Tract or

Survey No.

000891

Cor.

No.

L-09T 245 R. 9ER.D. CRESCENTCounty KLAMATHE 1/4 SEC. 17Merid. WILLAMETTEN.F. DESCHUTESState OREGONW 1/4 SEC. 16

CORNER DIAGRAM

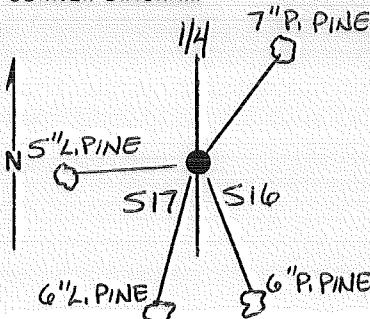


PHOTO IDENTIFICATION DATA

Photo No. _____

Filed At. _____

Object Ident. _____

Ident. By _____

Signature _____

PLANE COORDINATE POSITION DATA

State _____ Zone _____

X _____

Y _____

Estab. By _____

Agency _____

DESCRIBE CORNER MONUMENT FOUND

NONE FOUND.

DESCRIBE BEARING TREES OR OTHER OFFICIAL ACCESSORIES FOUND

FOUND 1/2" IRON ROD S75°22'29"W, 65.97' FROM TRUE
CORNER POSITION. (NOT HELD)
NO BEARING TREES FOUND.

DESCRIBE CORNER LOCATION RELATIVE TO NEAR-BY FEATURES, ALSO HOW TO REACH CORNER

FALLS IN EDGE OF PIPE LINE.

Signature _____

Title _____

Division _____

Headquarters _____

Date _____

FS-7100-52 (3/68)

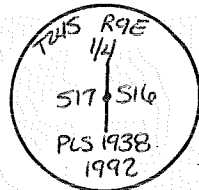
PLS 1938

2/04/93

CORNER RECORD (PERPETUATION)

MONUMENT: DESCRIBE NEW MONUMENT SET, OR WORK DONE TO PRESERVE EXISTING MONUMENT

SET 2 1/2" X 30" GALV. PIPE WITH 2 1/2" BRASS CAP RISING 0.3', MARKED
ALSO SET A 6' STEEL POST 2' SOUTH WITH 54-9 SIGN.



ACCESSORIES : DESCRIBE NEW BT'S WITNESS OBJECTS ETC. ESTABLISHED, OR WORK DONE TO PRESERVE EXISTING EVIDENCE

A 7" PONDEROSA PINE BEARS N40°E, 30.1' SCRIBED "1/4 516 BT"

A 6" PONDEROSA PINE BEARS S30°E, 53.8' SCRIBED "1/4 516 BT"

A 6" LODGEPOLE PINE BEARS S06°W, 68.7' SCRIBED "1/4 517 BT"

A 5" LODGEPOLE PINE BEARS S75°W, 13.5' SCRIBED "1/4 517 BT"

BEARINGS WERE MEASURED TO THE CENTER OF B.T.'S. A "PLS 1938" BRASS WASHER WAS NAILED BETWEEN THE B AND T OF SCRIBED FACE. DISTANCES WERE MEASURED TO AN ALUMINUM NAIL DRIVEN IN THE SIDE CENTER BASE OF EACH BT. 54-3 & 54-9 SIGNS WERE ATTACHED TO EACH BT. 10

Work Done By F. AST Title PLS Date 9-15-92 State Registration No. PLS-1938
or Agency

PLAT
Certified Cor. Record Prepared? ☒ Yes No Filed At: KLAMATH COUNTY Date 2/04/93 11

REMARKS

Index File No.

0961

T.

245

R.

9E

M. WILLAMETTE

Tract or Surv. No.

GPO: 1986 O-439-095

Cor. L-09

12

13

Index

File No.

CORNER RECORD (SEARCH)

(Ref. FSM 7151.4)

Tract or

Survey No.

Cor.

No.

T 24 S. R. 9 E. R.D. CRESCENT County KLAMATH w/4 Co Sec 18
Merid. WILLAMETTE N.F. DESCHUTES State OREGON E/4 Co Sec 13

SA/NF

C-25

Index
File No. 0163

T 24 S. R. 9

Merid. WILLAMET

(Ref. FSM 7151.4)

Tract or
Survey No.

Cor. No. N-01

T 24 S. R. 9

R.D.

CRESCENT

County

KLANTH

SAU Cov Dec 18

Merid. WILLAMET

N. F.

DESCHUTES

State

OREGON

NE Cor Sec 24

SEE: N-25

T243 R8E

1. General
 2. by
 3. filed

N-01

USDA-FOREST SERVICE

Index

File No. 0563T 243 R. 9EMerid. WILLAMETTE

CORNER RECORD (SEARCH)

(Ref. FSM 7151.4)

R.D. CRESCENTCounty KLAMATHN.F. DESCHUTESState OREGON

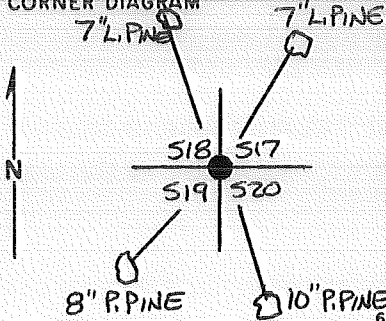
Tract or

Survey No. 001897

Cor.

No. N-05SE CORSEC. 17

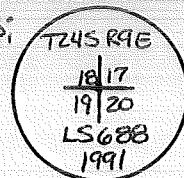
CORNER DIAGRAM



DESCRIBE CORNER MONUMENT FOUND

FOUND 3 1/4" ALUM. CAP RISING 0.3'
IN ROCK MOUND.

MARKED:



DESCRIBE BEARING TREES OR OTHER OFFICIAL ACCESSORIES FOUND

FOUND:

A 7" LODGEPOLE PINE BEARING N 15° W, 91' Scribed "S18 BT"
A 7" LODGEPOLE PINE BEARING N 34° E, 35' Scribed "S17 BT"
A 10" PONDEROSA PINE BEARING S 28° E, 12.7' Scribed "S20 BT"
AN 8" PONDEROSA PINE BEARING S 43° W, 24' Scribed "S19 BT"

PHOTO IDENTIFICATION DATA

Photo No. _____

Filed At. _____

Object Ident. _____

Ident. By _____

Signature _____

PLANE COORDINATE POSITION DATA

State _____ Zone _____

X _____

Y _____

Estab. By _____

Agency _____

DESCRIBE CORNER LOCATION RELATIVE TO NEAR-BY FEATURES, ALSO HOW TO REACH CORNER

APPROX. 150' WEST OF HIGHWAY 97.

Signature _____

Title _____

Division _____

Headquarters _____

Date _____

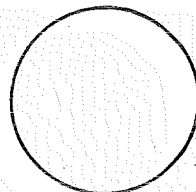
FS-7100-52 (3/68)

PLS 1938

2/04/93

CORNER RECORD (PERPETUATION)

MONUMENT: DESCRIBE NEW MONUMENT SET, OR WORK DONE TO PRESERVE EXISTING MONUMENT



ACCESSORIES : DESCRIBE NEW BT's WITNESS OBJECTS ETC. ESTABLISHED, OR WORK DONE TO PRESERVE EXISTING EVIDENCE

Work Done By. F. AST Title PLS Date 12/92 State Registration No. 1938
PLAT
 Certified Cor. Record Prepared? ☒ Yes ☐ No Filed At: Klamath Co. Date 2/04/93

REMARKS

Index File No. 0563 T. 24S R. 9E M. WILLAMETTE Tract or Surv. No. N-05
 GPO: 1986 O-439-095

USDA-FOREST SERVICE

Index

File No. 0763

CORNER RECORD (SEARCH)

(Ref. FSM 7151.4)

Tract or

Survey No.

000091

Cor.

No. N-07T 24S R. 9ER.D. CRESCENT

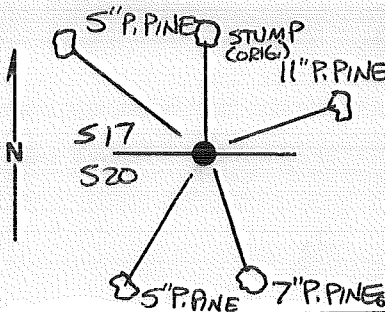
County

KLAMATHS 1/4 SEC. 17Merid. WILLAMETTEN.F. DESCHUTES

State

OREGONN 1/4 SEC. 20

CORNER DIAGRAM



DESCRIBE CORNER MONUMENT FOUND

NONE FOUND.

DESCRIBE BEARING TREES OR OTHER OFFICIAL ACCESSORIES FOUND

FOUND ORIGINAL STUMP NORTH 481KS.

FOUND 1/2" IRON ROD S 36° 05' 09" E, 8.55' FROM TRUE
CORNER POSITION, (NOT HELD)

PHOTO IDENTIFICATION DATA

Photo No. _____

Filed At _____

Object Ident. _____

Ident. By _____

Signature _____

PLANE COORDINATE POSITION DATA

State _____ Zone _____

X _____

Y _____

Estab. By _____

Agency _____

DESCRIBE CORNER LOCATION RELATIVE TO NEAR-BY FEATURES, ALSO HOW TO REACH CORNER

APPROX. 95' WEST OF GAS LINE.

Signature _____

Title _____

Division _____

Headquarters _____

Date _____

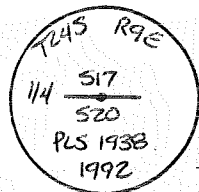
FS-7100-52 (3/68)

Signature [Signature] Title PLSDate 2/04/93

CORNER RECORD (PERPETUATION)

MONUMENT: DESCRIBE NEW MONUMENT SET, OR WORK DONE TO PRESERVE EXISTING MONUMENT

SET A 2 1/2" X 30" ALUM. PIPE WITH 2 1/2" ALUM. CAP RISING 0.2' MARKED
ALSO SET A 6' STEEL POST 5' EAST WITH 54-9 SIGN.



ACCESSORIES : DESCRIBE NEW BT'S WITNESS OBJECTS ETC. ESTABLISHED, OR WORK DONE TO PRESERVE EXISTING EVIDENCE

A 5" PONDEROSA PINE BEARS N 52° W, 45.1' SCRIBED "X BT"
AN 11" PONDEROSA PINE BEARS N 77° E, 24.8' SCRIBED "114 517 BT"
A 7" PONDEROSA PINE BEARS S 27° E, 28.2' SCRIBED "114 520 BT"
A 5" PONDEROSA PINE BEARS S 37° W, 29.5' SCRIBED "X BT"
BEARINGS WERE MEASURED TO CENTER OF BT.'S. A "PLS 1938" BRASS WASHER WAS NAILED BETWEEN
THE B AND T OF SCRIBED FACE. DISTANCES WERE MEASURED TO AN ALUMINUM NAIL DRIVEN
INTO SIDE CENTER BASE OF EACH BT. 54-38 54-9 SIGNS WERE ATTACHED TO EACH BT.

Work Done By. F. AST Title PLS Date 9-3-92 State Registration No. PLS 1938
or Agency

Certified ^{PLAT} ~~Cor. Record~~ Prepared? ☒ Yes No Filed At: KLAMATH COUNTY Date 2/04/93

REMARKS

Index File No. 0763 T. 245 R. 9E M. WILLAMETTE Tract or Surv. No. GPO: 1986 0-439-095

Cor. N-07

USDA-FOREST SERVICE

Index

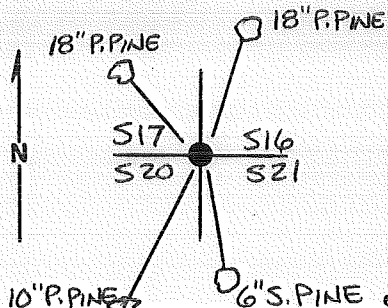
File No. 0963T 24 S R. 9 EMerid. WILLAMETTE

CORNER RECORD (SEARCH)

(Ref. FSM 7151.4)

Tract or
Survey No.000891Cor.
No.N-09R.D. CRESCENT County KLAMATHN.F. DESCHUTES State OREGONSE COR.SEC. 17

CORNER DIAGRAM



DESCRIBE CORNER MONUMENT FOUND

NONE FOUND.

DESCRIBE BEARING TREES OR OTHER OFFICIAL ACCESSORIES FOUND

FOUND 1/2" IRON ROD N 09° 22' 12" W, 27.24' FROM TRUE
CORNER POSITION. - (NOT HELD)
NO BEARING TREES FOUND.

PHOTO IDENTIFICATION DATA

Photo No. _____

Filed At. _____

Object Ident. _____

Ident. By _____

Signature _____

7

PLANE COORDINATE POSITION DATA

State _____ Zone _____

X _____

Y _____

Estab. By _____

Agency _____

8

DESCRIBE CORNER LOCATION RELATIVE TO NEAR-BY FEATURES, ALSO HOW TO REACH CORNER

Signature _____

Title _____

Division _____

Headquarters _____

Date _____

FS-7100-52 (3/68)

4

5

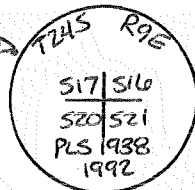
PLS 1938

2/04/93

CORNER RECORD (PERPETUATION)

MONUMENT: DESCRIBE NEW MONUMENT SET, OR WORK DONE TO PRESERVE EXISTING MONUMENT

SET A 2 1/2" x 30" ALUM. PIPE WITH 2 1/2" ALUM. CAP RISING 0.4' IN ROCK COLLAR, MKD
ALSO SET A 6' STEEL POST 2' NORTH WITH 54-9 SIGN.



ACCESSORIES : DESCRIBE NEW BT's WITNESS OBJECTS ETC. ESTABLISHED, OR WORK DONE TO PRESERVE EXISTING EVIDENCE

AN 18" PONDEROSA PINE BEARS N44°W, 12.7' SCRIBED "T245 R9E S17 BT"
AN 18" PONDEROSA PINE BEARS N15°E, 28.4' SCRIBED "T245 R9E S16 BT"
A 6" SUGAR PINE BEARS S15°E, 26.3' SCRIBED "T245 R9E S21 BT"
A 10" PONDEROSA PINE BEARS S28°W, 72.9' SCRIBED "T245 R9E S20 BT"

BEARINGS WERE MEASURED TO THE CENTER OF B.T.'S. A "PLS 1938" BRASS WASHER WAS NAILED BETWEEN THE B AND T OF SCRIBED FACE. DISTANCES WERE MEASURED TO AN ALUMINUM NAIL DRIVEN INTO THE SIDE CENTER BASE OF EACH BT. 54-3 & 54-9 SIGNS WERE ATTACHED TO EACH BT.

Work Done By F. AST Title PLS Date 9-15-92 State Registration No. PLS 1938
or Agency

PLAT
Certified Cor. Record Prepared? ☒ No Filed At: KLAMATH COUNTY Date 2/04/93

REMARKS

USDA-FOREST SERVICE

Index

File No.

1163

CORNER RECORD (SEARCH)

(Ref. FSM 7151.4)

Tract or

Survey No.

000891

Cor.

No.

N-11

T

245

R.

9E

R.D.

CRESCENT

County

KLAMATH

S 1/4 SEC. 16

Merid.

WILLAMETTE

N.F.

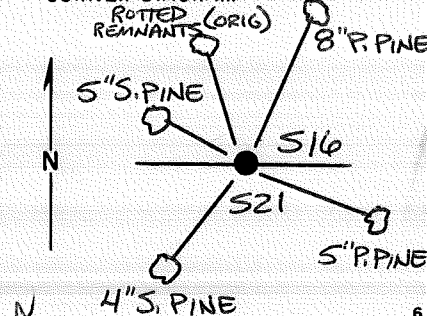
DESCHUTES

State

OREGON

N 1/4 SEC. 21

CORNER DIAGRAM



DESCRIBE CORNER MONUMENT FOUND

NONE FOUND.

DESCRIBE BEARING TREES OR OTHER OFFICIAL ACCESSORIES FOUND

FOUND SCRIBED PLATE IN ROTTED REMAINS
N20°W, 471KS

FOUND 1/2" IRON ROD S 14° 12' 43" W, 2.23' FROM TRUE
CORNER POSITION. (NOT FOUND)

PHOTO IDENTIFICATION DATA

Photo No.

Filed At.

Object Ident.

Ident. By

Signature

PLANE COORDINATE POSITION DATA

State

Zone

X

Y

Estab. By

Agency

DESCRIBE CORNER LOCATION RELATIVE TO NEAR-BY FEATURES, ALSO HOW TO REACH CORNER

CORNER FALLS BETWEEN ROADS CB-5 AND CB-6
NORTH OF INTERSECTION.

Signature

Title

Division

Headquarters

Date

FS-7100-52 (3/68)


PLS 1938

2/04/93

CORNER RECORD (PERPETUATION)

MONUMENT: DESCRIBE NEW MONUMENT SET, OR WORK DONE TO PRESERVE EXISTING MONUMENT

SET 2 1/2" X 30" ALUM. PIPE WITH 2 1/2" ALUM. CAP RISING 0.2', MARKED
ALSO SET A 6' STEEL POST 5' EAST WITH 54-9 SIGN.



ACCESSORIES: DESCRIBE NEW BT'S WITNESS OBJECTS ETC. ESTABLISHED, OR WORK DONE TO PRESERVE EXISTING EVIDENCE

A 5" SUGAR PINE BEARS N60°W, 6.0' SCRIBED "X BT"
AN 8" PONDEROSA PINE BEARS N280°E, 46.7' SCRIBED "1/4 516 BT"
A 5" PONDEROSA PINE BEARS S780°E, 38.1' SCRIBED "1/4 521 BT"
A 5" SUGAR PINE BEARS S360°W, 15.9' SCRIBED "X BT"

BEARINGS WERE MEASURED TO THE CENTER OF BT'S. A "PLS 1938" BRASS WASHER WAS NAILED BETWEEN THE B AND T OF SCRIBED FACE. DISTANCES WERE MEASURED TO AN ALUMINUM NAIL DRIVEN INTO THE SIDE CENTER BASE OF EACH BT. 54-3 & 54-9 SIGNS WERE ATTACHED TO EACH BT.

Work Done By. F. AST Title PLS Date 9-5-92 State Registration No. PLS 1938
or Agency

~~Certified Cor. Record~~ PLAT Prepared? ☒ (Yes) No Filed At: KLAMATH COUNTY Date 2/04/93

REMARKS

Index File No.

1163

T. 245 R. 9E

M. WILLAMETTE Tract or Surv. No.

Cor.

N-11

12

13

USD A-FOREST SERVICE

Index
File No. 1363

T 245 R. 9E

Mer id. WILLAMETTE

CORNER RECORD (SEARCH)

(Ref. FSM 7151.4)

Tract or
Survey No. 000891 Cgr.
No. N-13

R.D. CRESCENT County KLAMATH

N.F. DESCHUTES State OREGON

SE Cor.

SEC. 16

CORNER DIAGRAM

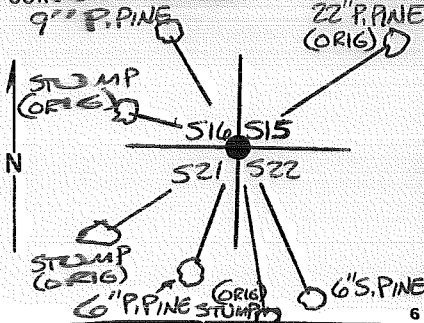


PHOTO IDENTIFICATION DATA

Photo No. _____

Filed At. _____

Object Ident. _____

Ident. By _____

Signature

PLANE COORDINATE POSITION DATA

State _____ Zone _____

X _____

Y _____

Estab. By _____

Agency

DESCRIBE CORNER MONUMENT FOUND

NONE FOUND.

DESCRIBE BEARING TREES OR OTHER OFFICIAL ACCESSORIES FOUND

FOUND:

ORIGINAL STUMP N70°W, 291KS (NOT 391KS PER GLO)
ORIGINAL 22" PONDEROSA PINE N45°E, 891KS
ORIGINAL STUMP S20°E, 1671KS
ORIGINAL STUMP S45°W, 411KS

DESCRIBE CORNER LOCATION RELATIVE TO NEAR-BY FEATURES, ALSO HOW TO REACH CORNER

Signature

Title

Division

Headquarters

Date

FS-7100-52 (3/68)


PLS 1938

2/04/93

CORNER RECORD (PERPETUATION)

MONUMENT: DESCRIBE NEW MONUMENT SET, OR WORK DONE TO PRESERVE EXISTING MONUMENT

SET 2 1/2" X 30" ALUM. PIPE WITH 2 1/2" ALUM. CAP RISING 6 1/2', MARKED
ALSO SET A 6' STEEL POST 5' NORTH WITH 54-9 SIGN.



ACCESSORIES DESCRIBE NEW BT's WITNESS OBJECTS ETC. ESTABLISHED, OR WORK DONE TO PRESERVE EXISTING EVIDENCE

A 9" PONDEROSA PINE BEARS N 38° W, 35.7' SCRIBED "T245 R96 S16 BT"

A 6" SUGAR PINE BEARS S 24° W, 56.8' SCRIBED "T245 R96 S22 BT"

A 6" PONDEROSA PINE BEARS S 16° W, 29.6' SCRIBED "T245 R96 S21 BT"

BEARINGS WERE MEASURED TO CENTER OF BT.'S. A "PLS 1938" BRASS WASHER WAS NAILED BETWEEN THE B AND T OF SCRIBED FACE. DISTANCES WERE MEASURED TO AN ALUMINUM NAIL DRIVEN INTO SIDE CENTER BASE OF EACH BT. 54-3 & 54-9 SIGNS WERE ATTACHED TO EACH BT.

Work Done By F. AST Title PLS Date 9-3-92 State Registration No. PLS 1938
or Agency


Certified Cor. Record Prepared? Yes No Filed At: KLAMATH COUNTY Date 2/04/93

REMARKS

Index File No. 1363 T. 245 R. 96 M. WILLAMETTE Tract or Surv. No. Cor. N-13

Index
File No. _____
T 24 S. R. 9 E. R.D. CRESCENT County ALAMATH Tract or Survey No. _____
Merid. WMT N.F. DES. State OR. Cor. No. N-21

CORNER DIAGRAM



DESCRIBE CORNER MONUMENT FOUND

Rebar Rsg. 8"
w/ Cruisers Post

DESCRIBE BEARING TREES OR OTHER OFFICIAL ACCESSORIES FOUND

4 BT's
36" DEAD P. PINE SNAG 40' E 52° E 68⁷⁵ ft
w/ VIS. Scribing
41" LIVE P. PINE 55° W 33 ft w/ VIS. SCR

DESCRIBE CORNER LOCATION RELATIVE TO NEAR-BY FEATURES, ALSO HOW TO REACH CORNER

PHOTO IDENTIFICATION DATA

Photo No. _____
Filed At. _____
Object Ident. _____
Ident. By _____
Signature _____

PLANE COORDINATE POSITION DATA

State _____ Zone _____
X _____
Y _____
Estab. By _____
Agency _____

Signature

LONGER

Title

K

Division

Headquarters

BLM

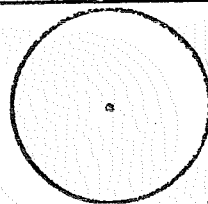
Date 1978

7100-52 (3 63)

CORNER RECORD (PERPETUATION)

MONUMENT
STAMPED:

MONUMENT: DESCRIBE NEW MONUMENT SET, OR WORK DONE TO PRESERVE EXISTING MONUMENT



9

ACCESSORIES : DESCRIBE NEW BT's WITNESS OBJECTS ETC. ESTABLISHED, OR WORK DONE TO PRESERVE EXISTING EVIDENCE

10

Work Done By _____ Title _____ Date _____ State Registration No. or Agency _____

Certified Cor. Record Prepared ? Yes No Filed At: _____ Date _____

11

REMARKS

Index File No.

T.

R.

M.

Tract or Surv. No.

Cor. *N-21*

12

13

Index
File No.

CORNER RECORD (SEARCH)

(Ref. FSM 7151.4)

Tract or
Survey No.

Cor.
No. N-25

T 24 S. R. 9 E. R.D. CRESCENT County KLAMATH
Merid. WILLAMETTE N.F. DESCHUTES State OREGON

SEE: N-01

T24S R10E



3 BT'S

N-23

Index

File No. 0165

CORNER RECORD (SEARCH)

(Ref. FSM 7151.4)

Tract or

Survey No.

Cor.

No.

P-01

T 24 S. R. 9 E.

R.D.

CRESCENT

County

CLATSOP

WPA Cor See 19

Merid. WILLAMETTE

N.F.

DESCHUTES

State

OREGON

EPA Cor See 24

SEE: P-25

T24S R8E

checked
by H.H.
1988

by J. P. H. / 1/8/88

P-01

USDA-FOREST SERVICE

Index

File No. 0965T 245 R. 9EMerid. WILLAMETTE

CORNER RECORD (SEARCH)

(Ref. FSM 7151.4)

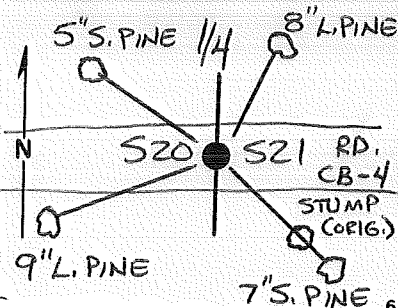
Tract or

Survey No. 000091

Cor.

No. P-09R.D. CRESCENT County KLAMATHN.F. DESCHUTES State OREGONE 1/4 SEC. 20W 1/4 SEC. 21

CORNER DIAGRAM



DESCRIBE CORNER MONUMENT FOUND

NONE FOUND.

DESCRIBE BEARING TREES OR OTHER OFFICIAL ACCESSORIES FOUND

FOUND ORIGINAL STUMP S45°E, 591ks

FOUND 1/2" IRON ROD N 09°08'41"W, 14.54' FROM TRUE
CORNER POSITION. (NOT HELD)

DESCRIBE CORNER LOCATION RELATIVE TO NEAR-BY FEATURES, ALSO HOW TO REACH CORNER

FALLS IN ROAD CB-4.

PHOTO IDENTIFICATION DATA

Photo No. _____

Filed At. _____

Object Ident. _____

Ident. By _____

Signature _____

PLANE COORDINATE POSITION DATA

State _____ Zone _____

X _____

Y _____

Estab. By _____

Agency _____

Signature _____

Title _____

Division _____

Headquarters _____

Date _____

FS-7100-52 (3/68)

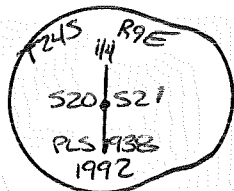
CORNER RECORD (PERPETUATION)

MONUMENT: DESCRIBE NEW MONUMENT SET, OR WORK DONE TO PRESERVE EXISTING MONUMENT

SET 2 1/2" x 30" ALUM. PIPE WITH 2 1/2" ALUM. CAP
0.9' BELOW SURFACE OF ROAD CB-4.

MARKED;

ALSO SET A 6' STEEL POST 8' NORTH WITH 54-9 SIGN,



ACCESSORIES: DESCRIBE NEW BT'S WITNESS OBJECTS ETC. ESTABLISHED, OR WORK DONE TO PRESERVE EXISTING EVIDENCE

A 5" SUGAR PINE BEARS N52°W, 23.1' SCRIBED "X BT"

AN 8" LODGEPOLE PINE BEARS N24°E, 25.1' SCRIBED "1/4 S21 BT"

A 7" SUGAR PINE BEARS S46°E, 42.0' SCRIBED "1/4 S21 BT"

A 9" LODGEPOLE PINE BEARS S65°W, 52.9' SCRIBED "1/4 S20 BT"

BEARINGS WERE MEASURED TO CENTER OF BT'S. A "PLS 1938" BRASS WASHER WAS NAILED BETWEEN THE B AND T OF SCRIBED FACE. DISTANCES WERE MEASURED TO AN ALUMINUM NAIL DRIVEN INTO SIDE CENTER BASE OF EACH BT. 54-3 & 54-9 SIGNS WERE ATTACHED TO EACH BT.

Work Done By F. A. ST

Title

PLS

Date

9-3-92

State Registration No.

or Agency

PLS 1938

PLAT
Certified Cor. Record Prepared?

(Yes)

No

Filed At:

KLAMATH COUNTY

Date

2/04/93

REMARKS

Index File No.

0965

T.

245

R.

9E

M.

WILLAMETTE

Tract or Surv. No.

Cor.

P-09

Index
File No.

CORNER RECORD (SEARCH)

(Ref. FSM 7151.4)

Tract or
Survey No.

Cor.
No. P-25

T 24 S. R. 9 E. R.D. CRESCENT County KLAMATH E/4 Sec. 24
Merid. WILLAMETTE N.F. DESCHUTES State OREGON W/4 Cor. Sec. 19

SEE: P-01
T. 24S R 10E

S-H

AC by 929

File No. 0/67

(Ref. FSM 7151.4)

Tract or
Survey No.

Cor.
No.

R-01

T 24 S. R. 9 E. R.D. CRESCENT County KLAMATH Sec 19
Merid. WILLAMETTE N.F. DESCHUTES State OREGON NE Cor. Sec 20

SEE: R-25

T 24.5 R 8E

checked by
H.H. 1978

Chen
H.H. 1973
H.H.

R-01

Index
File No. 0267

T 24 R. 9

Merid. WMT

CORNER RECORD (SEARCH)

(Ref. FSM 7151.4)

Tract or

Survey No.

Cor.

No. B-02

R.D. CRESCENT

County KLAMATH

N.F. DES

State OR

W/16 Cor. Sec 19 & 30

CORNER DIAGRAM

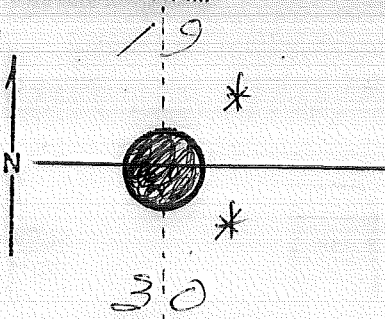


PHOTO IDENTIFICATION DATA

Photo No. _____

Filed At. _____

Object Ident. _____

Ident. By _____

Signature _____

PLANE COORDINATE POSITION DATA

State _____ Zone _____

X _____

Y _____

Estab. By _____

Agency _____

DESCRIBE CORNER MONUMENT FOUND

DESCRIBE BEARING TREES OR OTHER OFFICIAL ACCESSORIES FOUND

DESCRIBE CORNER LOCATION RELATIVE TO NEAR-BY FEATURES, ALSO HOW TO REACH CORNER

Signature

REG

Title

PLS

Division

Headquarters

Date

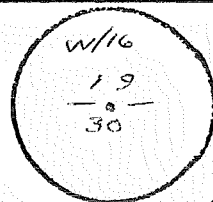
7100-52 (3 63)

CORNER RECORD (PERPETUATION)

MONUMENT
STAMPED:

MONUMENT: DESCRIBE NEW MONUMENT SET, OR WORK DONE TO PRESERVE EXISTING MONUMENT

SET 5/8" X 48" ACSR RSG 2"



ACCESSORIES: DESCRIBE NEW BT'S WITNESS OBJECTS ETC. ESTABLISHED, OR WORK DONE TO PRESERVE EXISTING EVIDENCE

an 8" LP BEARS N43°E 576[±] FT. 2/5 W/16 319 BT

an 8" LP BEARS S40°E 538[±] FT B/S W/16 530 BT

Work Done By P. OMAN Title PLS Date 1975 State Registration No. OR-702
or Agency

Certified Cor. Record Prepared? ☒ Yes ☐ No PLAT 2135 Filed At: KLAM. CO. SURV. OFFICE Date 1975

REMARKS

Index File No. 0267 T. 24 R. 9 M.

Tract or Surv. No.

Cor. R-02

Index
File No. 0367A
T 24 R. 9
Merid. W.M.T.

CORNER RECORD (SEARCH)
(Ref. FSM 7151.4)

Tract or
Survey No. _____

Cor.
No. R03A

R.D. CRESCENT

County CLAMATH

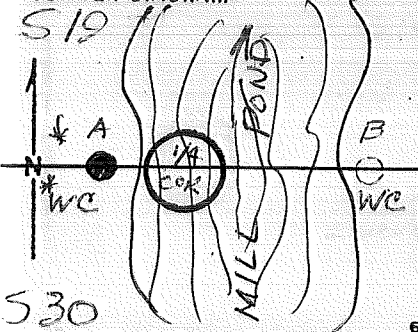
WEST WYNN. COR.

N.F. DES

State OR

1/4 Cor. Sec 19 & 30

CORNER DIAGRAM



DESCRIBE CORNER MONUMENT FOUND

FD STONE IN POND

DESCRIBE BEARING TREES OR OTHER OFFICIAL ACCESSORIES FOUND

1 BT — BUT DISTURBED BY
WATER ACTION

PHOTO IDENTIFICATION DATA

Photo No. _____

Filed At. _____

Object Ident. _____

Ident. By _____

Signature

PLANE COORDINATE POSITION DATA

State _____ Zone _____

X _____

Y _____

Estab. By _____

Agency

Signature

REO

Title

PLS

Division

Headquarters

Date

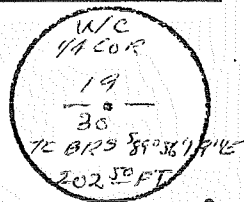
7100-52 (3 63)

CORNER RECORD (PERPETUATION)

MONUMENT
STAMPED:

MONUMENT: DESCRIBE NEW MONUMENT SET, OR WORK DONE TO PRESERVE EXISTING MONUMENT

AS A WITNESS COR. SET 2" X 3/2" BRASS - CAPPED
STEEL PIPE RSG. 9" IN MOUND OF CINDER CLINKERS



ACCESSORIES: DESCRIBE NEW BT's WITNESS OBJECTS ETC. ESTABLISHED, OR WORK DONE TO PRESERVE EXISTING EVIDENCE

a 6" L.P. BRS. N46°W 78⁸³ FT. D/S WC 519 BT

a 7" L.P. BRS. S58°W 31⁶⁸ FT. D/S WC 530 BT

Work Done By R. OMAN Title PLS Date 1975 State Registration No. OR-782
or Agency

Certified Cor. Record Prepared? ☒ Yes PLAT 2135 Filed At: KLAM. CO. SURV. OFFICE Date 1975

REMARKS

Index File No. 0367A T. 24 R. 9 M.

Tract or Surv. No.

Cor. RO3A

Index
File No. 0367 B

T 24 R 9

Merid. WMT

CORNER RECORD (SEARCH)

(Ref. FSM 7151.4)

Tract or
Survey No.

Cor.
No. R-03B

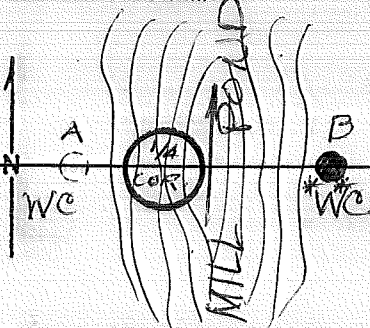
R.D. CRESCENT County KLAMATH

EAST WITHN. COR.

N.F. DES State OR

1/4 Cor Sec 19 & 30

CORNER DIAGRAM



DESCRIBE CORNER MONUMENT FOUND

FD. STONE IN FUND

DESCRIBE BEARING TREES OR OTHER OFFICIAL ACCESSORIES FOUND

1 BT - BUT DISTURBED
BY WATER ACTION

PHOTO IDENTIFICATION DATA

Photo No. _____

Filed At. _____

Object Ident. _____

Ident. By _____

Signature

PLANE COORDINATE POSITION DATA

State _____ Zone _____

X _____

Y _____

Estab. By _____

Agency

Signature

REO

Title

PLS

Division

Headquarters

Date


7100-52 (3 63)

CORNER RECORD (PERPETUATION)

MONUMENT
STAMPED:

MONUMENT: DESCRIBE NEW MONUMENT SET, OR WORK DONE TO PRESERVE EXISTING MONUMENT

AS WITNESS COR. SET 2" X 32" BRASS-CAPPED STEEL PIPE
FLUSH WITH GROUND LEVEL



ACCESSORIES: DESCRIBE NEW BT's WITNESS OBJECTS ETC. ESTABLISHED, OR WORK DONE TO PRESERVE EXISTING EVIDENCE

an 8" LP PRS 556° W 6¹³ FT B/S WC 530 BT

a 6" LP PRS 509° E 2³⁴ FT B/S WC 530 BT

Work Done By R. OMAN Title PLS Date 1975 State Registration No. OR-202
Certified Cor. Record Prepared? ☒ Yes ☐ No Filed At: ALAM CO SURV. OFFICE Date 1975

REMARKS

Index File No 0267 B T. 24 R. 9 M.

Tract or Surv. No.

Cor. R-0313

Index
File No. 0467
T 24 R. 9
Merid. WMT

CORNER RECORD (SEARCH)

(Ref. FSM 7151.4)

Tract or
Survey No.

Cor.
No.

R.D. CRESCENT County KLAMATH
N.F. DES State OR

R-04
E/16 Cor Sec 19 9 30

CORNER DIAGRAM

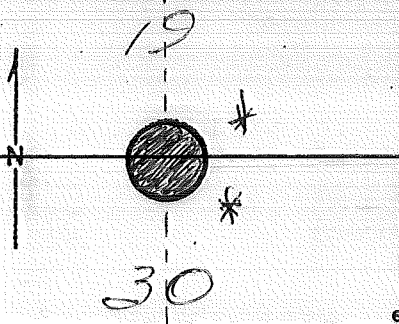


PHOTO IDENTIFICATION DATA

Photo No. _____
Filed At. _____
Object Ident. _____
Ident. By _____
Signature _____

PLANE COORDINATE POSITION DATA

State _____ Zone _____
X _____
Y _____
Estab. By _____
Agency _____

DESCRIBE CORNER MONUMENT FOUND

DESCRIBE BEARING TREES OR OTHER OFFICIAL ACCESSORIES FOUND

DESCRIBE CORNER LOCATION RELATIVE TO NEAR-BY FEATURES, ALSO HOW TO REACH CORNER

Signature

REO

Title

RS

Division

Headquarters

Date

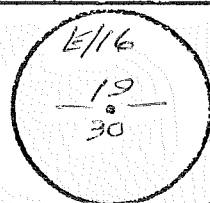
7100-52 (3 63)

CORNER RECORD (PERPETUATION)

MONUMENT
STAMPED:

MONUMENT: DESCRIBE NEW MONUMENT SET, OR WORK DONE TO PRESERVE EXISTING MONUMENT

SET 2" X 32" BRASS-CAPPED STEEL PIPE RISING 2"



9

ACCESSORIES: DESCRIBE NEW BT's WITNESS OBJECTS ETC. ESTABLISHED, OR WORK DONE TO PRESERVE EXISTING EVIDENCE

a 6" P. PINE BRS S57°E 27²³ FT B/S E/16 S30 BT

a 4" P. PINE BRS N52°E 22⁴⁴ FT B/S E/16 S19 BT

10

Work Done By R. OMAN Title PLS Date 1975 State Registration No. OR-702
or Agency
Certified Cor. Record Prepared? ☒ Yes ☐ No Filed At: KLAM. CO. SURV. OFFICE Date 1975

11

REMARKS

12

Index File No. 0A67 T. 24 R. 9 M.

Tract or Surv. No.

Cor. R-04 13

Index

File No. 0567

CORNER RECORD (SEARCH)

(Ref. FSM 7151.4)

Tract or

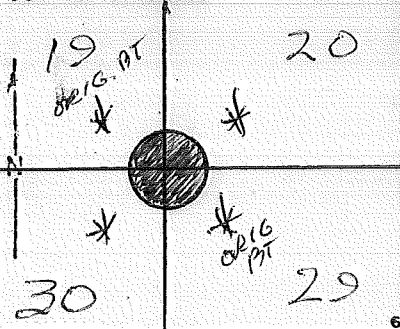
Survey No.

Cor.

No.

R-05T 24 R. 9R.D. CRESCENTCounty FLAMMAYNMerid. W 1/4N.F. DESState OK

CORNER DIAGRAM



DESCRIBE CORNER MONUMENT FOUND

DESCRIBE BEARING TREES OR OTHER OFFICIAL ACCESSORIES FOUND

4 BT'S INCL. 2 SAWN STUMPS

PHOTO IDENTIFICATION DATA

Photo No. _____

Filed At. _____

Object Ident. _____

Ident. By _____

Signature

PLANE COORDINATE POSITION DATA

State _____ Zone _____

X _____

Y _____

Estab. By _____

Agency

Signature REOTitle PLS

Division

Headquarters

Date

7100-52 (3 68)

CORNER RECORD (PERPETUATION)

MONUMENT
STAMPED:

MONUMENT: DESCRIBE NEW MONUMENT SET, OR WORK DONE TO PRESERVE EXISTING MONUMENT

SET 2" X 32" BLASS-CAPVED STEEL PIPE RSG 4"

19120
30129

ACCESSORIES DESCRIBE NEW BT'S WITNESS OBJECTS ETC. ESTABLISHED, OR WORK DONE TO PRESERVE EXISTING EVIDENCE

a 6" P. PINE BRS. N32°E 16¹⁸ FT B/S S20 BT

a 5" P. PINE BRS. 585°W 85⁷⁶ FT B/S S30 BT

a 26" P. PINE BRS. N50°W 54⁹⁷ FT (ORIG. BT)

a 12" P. PINE BRS. S 41°E 55²³ FT (ORIG. BT)

Work Done By R. OMAN Title PLS Date 1975 State Registration No. OR-702
or Agency

Certified Cor. Record Prepared? (Yes) PLAT 2135 No Filed At: KLAM. CO. SURV. OFFICE Date 1975

REMARKS

Index File No. 0367 T. 24 R. 9 M. Tract or Surv. No. Cor. R05

USDA-FOREST SERVICE

Index

File No.

13-67

CORNER RECORD (SEARCH)

(Ref. FSM 7.151.4)

Tract or

Survey No.

Cor.

No.

R-13

T. 24 S. R. 9

E. R.D. CRESSENT

County Klamath

COR. of SEC.

Merid. WILLAMETTE

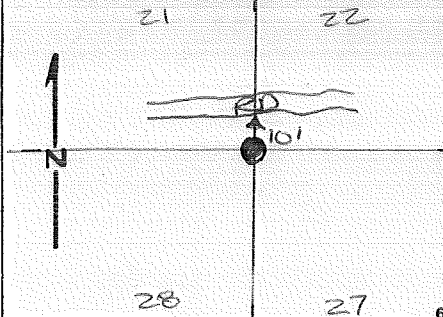
N.F. DESCHUTES

State OREGON

COR. of SEC.

CORNER DIAGRAM PER LEGEND

DESCRIBE CORNER MONUMENT FOUND



#4 S/R & CRUISER'S POST

DESCRIBE BEARING TREES OR OTHER OFFICIAL ACCESSORIES FOUND

27" PONDEROSA PINE BEARS N75° E 43°
 HEALED OVER BLAZE - BUT AN OPENED BT AT BASE
 7" PONDEROSA PINE SNAG BLAZED R9E S28 BT
 HAS BEEN TWISTED & MOVED TREE IS HUNG-UP IN ANOTHER
 ALSO HAS CABLE MARKS
 N.W. TREE HAS BEEN REMOVED BY ROAD CONSTRUCTION
 S.E. TREE REMOVED BY LOGGING

PHOTO IDENTIFICATION DATA

Photo No.

Filed At.

Object Ident.

Ident. By

Signature

7

DESCRIBE CORNER LOCATION RELATIVE TO NEAR-BY FEATURES, ALSO HOW TO REACH CORNER

Corner Legend:

- ☐ Searched for/Not Found
☒ Evidence Found/Accept.
☒ Permanent Monument

Signature JP

Title

Division

Headquarters

Date 5/81 D-7100-52 (3/7)

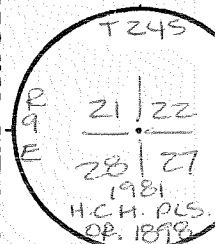
CORNER RECORD (PERPETUATION)

MONUMENT DESCRIBE NEW MONUMENT SET, OR WORK DONE TO PRESERVE EXISTING MONUMENT

SET 2 1/2 X 32" BRASS CAP W/ STEEL PIPE
RISING 7" ABOVE GROUND

USED STAFF COMPASS

MONUMENT SET/REF



ACCESSORIES DESCRIBE NEW B^T's WITNESS OBJECTS ETC. ESTABLISHED, OR WORK DONE TO PRESERVE EXISTING EVIDENCE

① 7" PONDEROSA PINE BEARS - S 35° 30' W 49 L
SCRIBED T24S R9E S28 BT

② 5" LODGEPOLE PINE BEARS - N. 23° 30' W. 34 6
SCRIBED T24S R9E S21 BT

③ 9" PONDEROSA PINE BEARS - S. 31° E. 68 8
SCRIBED T24S R9E S27 BT

Work Done By _____ Title LS Date 6-2-81 State Registration No. 1898
or Agency _____
PLAT PREPARED OR
Certified Cor. Record Prepared? Yes No Filed At: Klamath Co. SURVEYOR'S OFFICE Date _____

REMARKS

Index File No.

T.

S., R.

E., W.M.

Tract or Surv. No.

Cor.

USDA-FOREST SERVICE

Index

File No. 15-67

CORNER RECORD (SEARCH)

(Ref. FSM 7.151.4)

Tract or

Survey No. _____

Cor.

No. R-15T. 24 S. R. 9 E.R.D. CURRENTCounty KLAMATH

COR. of SEC.

Merid. WILLAMETTEN.F. DESCHUTESState OREGON

COR. of SEC.

CORNER DIAGRAM PER LEGEND

DESCRIBE CORNER MONUMENT FOUND

4X4 PINE POST - WEATHERED BUT IN
GOOD CONDITION
SCRIBED S22 S27 1/4 S
\$#4 S.R.

DESCRIBE BEARING TREES OR OTHER OFFICIAL ACCESSORIES FOUND

FOUND S.W. BEARING TREE IS A STUMP
@ A BEARING OF S.W. 30° @ 9° INSTEAD OF 6°
N.W. BEARING TREE REMOVED BY LOGGING

PHOTO IDENTIFICATION DATA

Photo No. _____

Filed At. _____

Object Ident. _____

Ident. By _____

Signature

Corner Legend:

- ☐ Searched for/Not Found
☒ Evidence Found/Accept.
☒ Permanent Monument

Signature

Title

Division

Headquarters

Date

5/81 D-7100-52 (3/7)

CORNER RECORD (PERPETUATION)

MONUMENT DESCRIBE NEW MONUMENT SET, OR WORK DONE TO PRESERVE EXISTING MONUMENT

SET 2 1/2" X 32" BRASS CAP w/ STEEL PIPE
RISING 6" ABOVE GROUND

SET IN ORIGINAL MONUMENT LOCATION

used Staff Compass

ACCESSORIES DESCRIBE NEW B^Y'S WITNESS OBJECTS ETC. ESTABLISHED, OR WORK DONE TO PRESERVE EXISTING EVIDENCE

A. 8" PONDEROSA PINE BEARS - N. 12° E 103
SCRIBED 1/4 S22 BT

B. 7" PONDEROSA PINE BEARS - S 60° 30' W. 65
SCRIBED 1/4 S27 BT

Work Done By

Title LS

Date 6-2-81

State Registration No.
or Agency

1878

PLAT PREPARED OR

Certified Cor. Record Prepared? Yes

No

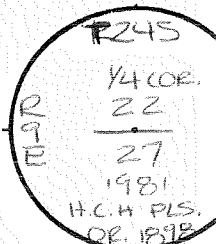
Filed At: Klamath

CO. SURVEYOR'S OFFICE

Date

REMARKS

MONUMENT STAFFED



Index File No.

T.

S., R.

E., W. M.

Tract or Surv. No.

Cor.

USDA-FOREST SERVICE

Index

File No. 1767T. 24 S. R. 9 E. R.D. CRESCENT County KLAMATHMerid. WILLAMETTE N.F. DESCHUTES State OREGONTract or
Survey No.Cor.
No.R-17NE COR. of SEC. 27NW COR. of SEC. 23

CORNER DIAGRAM PER LEGEND

S. 22

S. 23

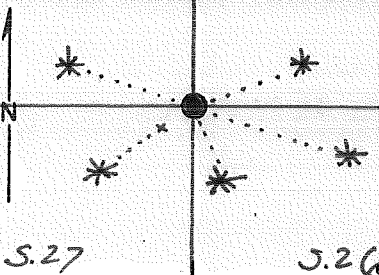


PHOTO IDENTIFICATION DATA

Photo No. _____

Filed At. _____

Object Ident. _____

Ident. By _____

Signature _____

DESCRIBE CORNER MONUMENT FOUND

ORIG. POST & EVIDENCE of ORIG. POST HOLE

DESCRIBE BEARING TREES OR OTHER OFFICIAL ACCESSORIES FOUND

S. 23 - 19" PP VIS: S

S. 26 - 34" PP VIS: S26

S. 27 - Root Hole WITH NEARLY COMPLETE DECAYED LOG
LYING NORTH - NO FRAGMENTS - NO MARKS -
APPEARS 90° OUT of CALL @ 4 FT. SW of COR.

DESCRIBE CORNER LOCATION RELATIVE TO NEAR-BY FEATURES, ALSO HOW TO REACH CORNER

AREA LOGGED OVER

Corner Legend:

☐ Searched for/Not Found☒ Evidence Found/Accept.☒ Permanent MonumentSignature R. OMAN

Title

PLS

Division

Headquarters

SODate 6/81

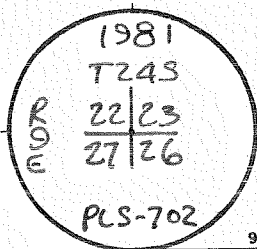
D-7100-52 (3/79)

CORNER RECORD (PERPETUATION)

MONUMENT DESCRIBE NEW MONUMENT SET, OR WORK DONE TO PRESERVE EXISTING MONUMENT

SET 2 1/2" K32" BRASS-CAPPED STEEL PIPE,
RISING 5"

MONUMENT STARTED



9

ACCESSORIES DESCRIBE NEW BT'S, WITNESS OBJECTS ETC. ESTABLISHED, OR WORK DONE TO PRESERVE EXISTING EVIDENCE

6" PP N78°W 46⁶⁴ FT. TO 60d NL. IN N. SIDE, MKD. T243 R9E S22 BT
19" PP N71°E 38⁶⁸ FT. TO 60d NL. IN S. BASE, MKD. (ORIG. BT)
34" PP S71°E 60⁵⁷ FT. TO 60d NL. IN S. BASE, MKD. (ORIG. BT)
5" PP S29 1/2°E 10¹⁹ FT. TO 60d NL. IN SW BASE, MKD. X BT
9" PP S44 1/2°W 39¹⁷ FT. TO 60d NL. IN SE BASE, MKD. T243 R9E S27 BT

10

Work Done By R. OMAA Title PLS Date 6/81 State Registration No. OR-702
or Agency
PLAT PREPARED OR
Certified Cor. Record Prepared? ☒ Yes No Filed At KLAMATH Co. SURVEYOR'S OFFICE Date 30 JUN. 1981

11

REMARKS

Index File No. 1767 T. 24 S., R. 9 E., W.M.

Tract or Surv. No.

Cor. R-17

12

13

USDA-FOREST SERVICE

Index

File No. 2567

CORNER RECORD (SEARCH)

(Ref. FSM 7151.4)

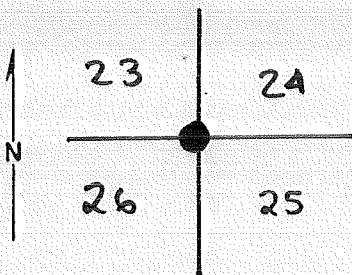
Tract or

Survey No. 000850

Cor.

No. R-21T 24 S R. 9 ER.D. CrescentCounty KlamathNW S. 25Merid. WMN.F. DeschutesState Oregon

CORNER DIAGRAM



DESCRIBE CORNER MONUMENT FOUND

SFNF-000850

DESCRIBE BEARING TREES OR OTHER OFFICIAL ACCESSORIES FOUND

see 000850 Narrative

PHOTO IDENTIFICATION DATA

Photo No. _____

Filed At. _____

Object Ident. _____

Ident. By _____

Signature

PLANE COORDINATE POSITION DATA

State _____ Zone _____

X _____

Y _____

Estab. By _____

Agency

Signature

Title

Division

Headquarters

Date

FS-7100-52 (3/68)

William B. Ham

PLS

CS

SO

8/91

CORNER RECORD (PERPETUATION)

MONUMENT: DESCRIBE NEW MONUMENT SET, OR WORK DONE TO PRESERVE EXISTING MONUMENT

Set 2 1/2" x 30" ACSP Rsg. 4". A 1991 Penny at base of pipe. 6' steel fence post brs, 3' N.

T245 R9E

S23/S24

S26/S25

PLS 2396

1991

ACCESSORIES: DESCRIBE NEW BT's WITNESS OBJECTS ETC. ESTABLISHED, OR WORK DONE TO PRESERVE EXISTING EVIDENCE

5/8" Rebar brs N44°37'E @ 8.00' with an unmarked plastic cap

A 10" P. pine brs NS2°52'E @ 93.57' mkd T245 R9E S24 BT

A 5" Dia P. pine brs S46°09'E @ 24.64' mkd X BT

A 22" P. pine brs S27°53'W @ 68.98' mkd T245 R9E S26 BT

AND 8" L.P. pine brs N39°03'W @ 13.12' mkd T245 R9E S23 BT

Work Done By B. Ham Title PLS Date 8/91 State Registration No. 2396 or Agency

Certified Cor. Record Prepared? ☒ Yes No Filed At: Klamath Co. Date 9/27/91

REMARKS

See: 000850

Index File No. T. R. M. Tract or Surv. No. Cor.

2567

24

9

GPO: 1986 O- 439-095

000850

R-21

USDA-FOREST SERVICE

Index

File No. 2367

CORNER RECORD (SEARCH)

(Ref. FSM 7151.4)

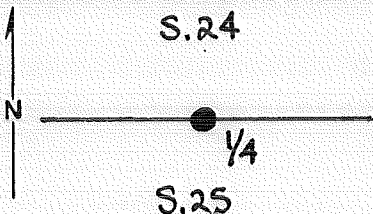
Tract or

Survey No. 000850

Cor.

No. R-23T 24S R. 9 ER.D. CrescentCounty KlamathMerid. WMN.F. DoschutesState Oreg

CORNER DIAGRAM



T.24S.-R9E

PHOTO IDENTIFICATION DATA

Photo No. _____

Filed At. _____

Object Ident. _____

Ident. By _____

Signature

PLANE COORDINATE POSITION DATA

State _____ Zone _____

X _____

Y _____

Estab. By _____

Agency

DESCRIBE CORNER MONUMENT FOUND

SFNF

DESCRIBE BEARING TREES OR OTHER OFFICIAL ACCESSORIES FOUND

SFNF Area Heavily Logged

DESCRIBE CORNER LOCATION RELATIVE TO NEAR-BY FEATURES, ALSO HOW TO REACH CORNER

Signature

Title

Division

Headquarters

Date

FS-7100-52 (3/68)

William B. Ham

PLS

CS

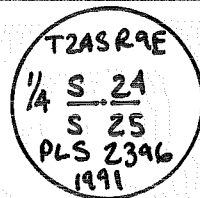
SO

8/91

CORNER RECORD (PERPETUATION)

MONUMENT: DESCRIBE NEW MONUMENT SET, OR WORK DONE TO PRESERVE EXISTING MONUMENT

Set $2\frac{1}{2}" \times 30'$ RISING $1"$. A 1991 Penny AT BASE
of ~~the~~ pipe.



ACCESSORIES: DESCRIBE NEW BT'S WITNESS OBJECTS ETC. ESTABLISHED, OR WORK DONE TO PRESERVE EXISTING EVIDENCE

6' steel fence post brs 3' East
5" P. pine brs N $58^{\circ}56'E$ @ $89.5'$ MKD X BT
12" P. pine brs S $39^{\circ}21'E$ @ $106.1'$ MKD $\frac{1}{4}$ S25 BT
 $\frac{5}{8}"$ rebar brs S $23^{\circ}32'W$ @ $70.87'$ with pre-stamped plastic cap MKD REFERENCE POINT
12" P. pine brs N $40^{\circ}47'W$ @ $86\frac{1}{2}'$ MKD $\frac{1}{4}$ S24 BT

Work Done By W.B. Ham Title PLS Date 12/8/91 State Registration No. 2396
or Agency

Certified Cor. Record Prepared? ☒ No Filed At: Klamath Co. Date 9/27/91

REMARKS

See: 000850

Index File No.

2367

T.

24

R.

9

M.

GPO: 1986 O - 439-095

Tract or Surv. No.

Cor.

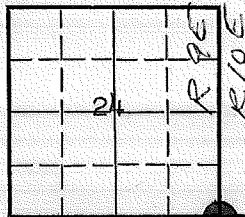
R-23

LAND CORNER RECORD

R-25 5680-2

1. T. 24S R. 9E No. R-25 Cor. Sec. Mer. W State Oregon N. F. Deschutes Dist. Oregon

2. Corner Status



3. Original Description _____ Vol. _____ Page _____ Where Recorded _____

4. Description of Corners: Section corner common to Sections 24, 25, 19 & 30
Original notes: Set post for cor. to Secs. 24, 25, 19 & 30

- (1) A pine, 7 ins. diam., bears N45°W, 62 lks. dist.
 (2) " " , 5 " " , " N45°E, 83 " "
 (3) " " , 10 " " , " S30°E, 19 " "
 (4) " " , 48 " " , " S45°W, 50 " "

5. Investigation Notes:

At the corner I found bearing tree number 1 to be in good condition.
 Number 2 was a rotted out stump. I found no trace of number 3 & 4.
 I located the corner and blazed and scribed three new bearing trees.

7. Photo Identification

Photo No. _____

Ident. By: _____

8. Plane Coordinate Position Data

State _____ Zone _____

X _____

Y _____

Estab. By _____

Field Book No. _____

Where Filed _____

9. Evaluation

Authentic _____

Needs Verif. _____ Monument ☒

Re-estab. _____ Survey _____

Land Status _____

See: 000850

6. Signed Wm. Steers Title Land Surveyor

Date April 1966

PERPETUATION RECORD

10. Monument: I monumented the corner with a 2 inch galvanized iron pipe w/brass cap, 30 inches long, set 24 inches into the ground, and marked it: ✓

T24S

R9E R10E

S24 S19

S25 S30

Accessories

From which:

Reg. No. 622

A ponderosa pine, ^{27"}~~25~~ inches in diameter, scribed T24SR10ES19BT, bears N05°E, a distance of 47.8 feet to a 60d nail in the base of the tree. ✓

(1) A ponderosa pine, ^{17.6"}~~17.5~~ inches in diameter, bears N45°W, a distance of 40.5 inches to a 60d nail in the base of the tree. ✓

A ponderosa pine, 52.3 inches in diameter, scribed T24SR9ES25BT, bears S26°W, a distance of 46.1 feet to a 60d nail in the base of the tree. ✓

Field Book _____ Page _____

12. Set By Wm. Steers Title Land Surveyor

License ORE 622 Agency Gil.Tbr.CO Date 4-66

13. Recorded By _____ Volume _____ Page _____

(Agency)

(Date) (City) (County) (State)

14. Remarks:

#10 cont.

A ponderosa pine, ^{31"}~~28.8~~ inches in diameter, scribed T24SR10ES30BT, bears S29°E, a distance of 46.6 feet to a 60d nail in the base of the tree. ✓

600' WEST OF JCT. RD # 9775 & 9760. LOCATION TAG. CORNER

IS 600' WEST.

Revised 8/91 By Bill Ham - PLS - See:

000850

ROSS TAYLOR - LST (6-27-83)

R-25

D-7100-52 d (10/78)
USDA-FOREST SERVICE

Index

File No. 0168

T 24 S. R. 9 E.

Merid. WILLAMETTE

CORNER RECORD (SEARCH)

(Ref. FSM 7151.4)

R.D. CRESCENT

N.F. DESCHUTES

County CLATSOP

State OREGON

Tract or
Survey No.

Cor.
No. 5-01

N/16 Cor Sec 25 30

SEE: S-25

T24S R8E

#5 sk

5-01

Index

File No. 0268T 24 R. 9Merid. W/MR

CORNER RECORD (SEARCH)

(Ref. FSM 7151.4)


Tract or

Survey No. _____

Cor.

No. S-02R.D. CRESCENT County KLAMATHN.F. DES State ORNW/16 Cor Sec 30

CORNER DIAGRAM



DESCRIBE CORNER MONUMENT FOUND

5"X7" STONE W/ CHIS. "X" BRG.

5.73°W 66° FT FROM TRUE COR.

+08' BELOW SURFACE

DESCRIBE BEARING TREES OR OTHER OFFICIAL ACCESSORIES FOUND

PHOTO IDENTIFICATION DATA

Photo No. _____

Filed At. _____

Object Ident. _____

Ident. By _____

Signature _____

PLANE COORDINATE POSITION DATA

State _____ Zone _____

X _____

Y _____

Estab. By _____

Agency _____

Signature REDTitle PLS

Division _____

Headquarters _____

Date _____

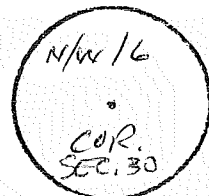
7100-52 (3 68)

CORNER RECORD (PERPETUATION)

MONUMENT
STAMPED:

MONUMENT: DESCRIBE NEW MONUMENT SET, OR WORK DONE TO PRESERVE EXISTING MONUMENT

SET 5/8" x 45" A@ SR FLUSH 2) GROUND LEVEL



ACCESSORIES DESCRIBE NEW BT's WITNESS OBJECTS ETC. ESTABLISHED, OR WORK DONE TO PRESERVE EXISTING EVIDENCE

an 8" LP BRS 580°W 12⁴⁶ FT B/S NW/16 S30 BT

a 6" LP BRS N56°E 20⁶⁷ FT B/S NW/16 S30 BT

Work Done By R. OMAN Title PLS Date 1975 State Registration No. OR-782
or Agency

Certified Cor. Record Prepared? ☒ Yes ☐ No Filed At: KLAM. CO. SURV. OFFICE Date 1975

REMARKS

Index File No. OR 68 T. 24 R. 9 M.

Tract or Surv. No.

Cor. 502

Index

File No. 0368

CORNER RECORD (SEARCH)

(Ref. FSM 7151.4)

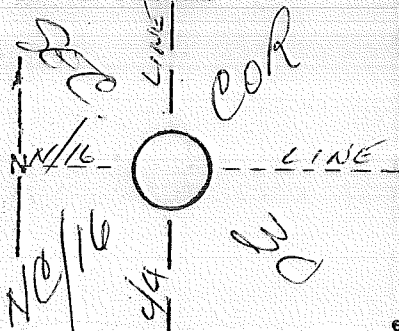
Tract or
Survey No. _____Cor.
No. S-03T 24 R. 2R.D. CRESCENTCounty CLATSOP

NE/16 Cor Sec 30

Merid. W 1stN.F. DESState OR

CORNER DIAGRAM

DESCRIBE CORNER MONUMENT FOUND



DESCRIBE BEARING TREES OR OTHER OFFICIAL ACCESSORIES FOUND

PHOTO IDENTIFICATION DATA

Photo No. _____

Filed At. _____

Object Ident. _____

Ident. By _____

Signature

PLANE COORDINATE POSITION DATA

State _____ Zone _____

X _____

Y _____

Estab. By _____

Agency

Signature REDTitle PLS

Division

Headquarters

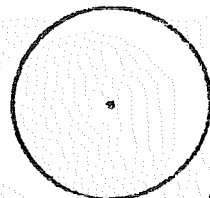
Date

7100-52 (3 68)

CORNER RECORD (PERPETUATION)

MONUMENT
STAMPED:

MONUMENT: DESCRIBE NEW MONUMENT SET, OR WORK DONE TO PRESERVE EXISTING MONUMENT



ACCESSORIES DESCRIBE NEW BT's WITNESS OBJECTS ETC. ESTABLISHED, OR WORK DONE TO PRESERVE EXISTING EVIDENCE

Work Done By R. OMAN Title PCS Date 1975 State Registration No. OR-702
Certified Cor. Record Prepared? (Yes) No PLAT 2135 Filed At BLAN. Co. SURV. OFFICE Date 1975

REMARKS

Index File No. 0368 T. 24 R. 9 M. Tract or Surv. No. Cor. S-03

Index

File No. 0468T 24 R. 9Merid. WMT

CORNER RECORD (SEARCH)

(Ref. FSM 7151.4)

Tract or
Survey No.Cor.
No.R.D. CRESCENTCounty KLAMATHN.F. DESState ORNE 1/6 Cor. 520 30

CORNER DIAGRAM




PHOTO IDENTIFICATION DATA

Photo No. _____

Filed At. _____

Object Ident. _____

Ident. By _____

Signature

PLANE COORDINATE POSITION DATA

State _____ Zone _____

X _____

Y _____

Estab. By _____

Agency

DESCRIBE CORNER MONUMENT FOUND

DESCRIBE BEARING TREES OR OTHER OFFICIAL ACCESSORIES FOUND

DESCRIBE CORNER LOCATION RELATIVE TO NEAR-BY FEATURES, ALSO HOW TO REACH CORNER

Signature

REO

Title

PLS

Division

Headquarters

Date

7100-52 (3 68)

CORNER RECORD (PERPETUATION)

MONUMENT
STAMPED:

MONUMENT. DESCRIBE NEW MONUMENT SET, OR WORK DONE TO PRESERVE EXISTING MONUMENT

SET #5 X 48" ACOR 2" BELOW SURFACE



ACCESSORIES DESCRIBE NEW BT'S WITNESS OBJECTS ETC. ESTABLISHED, OR WORK DONE TO PRESERVE EXISTING EVIDENCE

a 3" LP BRS S53°W 5²² FT. B/S NE/16 S30 BT

a 7" LP BRS S54°E 45²⁴ FT B/S NE/16 S30 BT

Work Done By. R. DANAN Title PLS Date 1975 State Registration No. OR-702
or Agency

Certified Cor. Record Prepared? ☒ Yes ☐ No PLAT 2135 Filed At: KLAM. CO. SURV. OFFICE Date 1975

REMARKS

Index File No. 0468 T. 24 R. 9 M.

Tract or Surv. No.

Cor. S-04

Index

File No. 0568T 24 R. 9Merid. WME

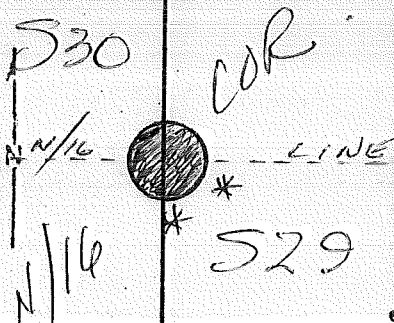
CORNER RECORD (SEARCH)

(Ref. FSM 7151.4)

Tract or
Survey No. _____Cor.
No. 805R.D. CRESCENT County CLAMATHN.F. DGS State ORN/16 Cor Sec 308/29

CORNER DIAGRAM

DESCRIBE CORNER MONUMENT FOUND



DESCRIBE BEARING TREES OR OTHER OFFICIAL ACCESSORIES FOUND

PHOTO IDENTIFICATION DATA

Photo No. _____

Filed At _____

Object Ident. _____

Ident. By _____

Signature

PLANE COORDINATE POSITION DATA

State _____ Zone _____

X _____

Y _____

Estab. By _____

Agency

DESCRIBE CORNER LOCATION RELATIVE TO NEAR-BY FEATURES, ALSO HOW TO REACH CORNER

Signature

REO

Title

PLS

Division

Headquarters

Date


7100-52 (3 68)

CORNER RECORD (PERPETUATION)

MONUMENT
STAMPED:

MONUMENT: DESCRIBE NEW MONUMENT SET, OR WORK DONE TO PRESERVE EXISTING MONUMENT

SET #5x48" ~~Q~~ ACSR RSG 3" ON NE SIDE OF STEEL WATER
TANK



ACCESSORIES DESCRIBE NEW BT'S WITNESS OBJECTS ETC. ESTABLISHED, OR WORK DONE TO PRESERVE EXISTING EVIDENCE

a 9" P. PINE BRS. S02°E 50⁹⁶ FT B/S N/16 S29 BT

@ 6" P. PINE BRS. S66°E 74⁴² FT B/S N/16 S29 BT

Work Done By. R. OMAN

Title

PLS

Date

1975

State Registration No.

or Agency

OR-702

Certified Cor. Record Prepared ?

Yes

No

Filed At:

KLAM. CO. SURV. OFFICE

Date

1975

REMARKS

Index File No. 0568

T.

24

R.

9

M.

Tract or Surv. No.

Cor. S-05

Index

File No. 0169T 24S. R. 9E.Merid. W.M.T.

CORNER RECORD (SEARCH)

(Ref. FSM 7151.4)

Tract or
Survey No. _____

Cor.

No. T-01R.D. CRESCENTCounty KLAMATHW/4 COR. SEC. 30N.F. DESCHUTESState OREGON5/4 COR. SEC. 25

CORNER DIAGRAM

DESCRIBE CORNER MONUMENT FOUND

N
↑SEE: 2569/T-25, T. 24S., R. 8E.

DESCRIBE BEARING TREES OR OTHER OFFICIAL ACCESSORIES FOUND

6
PHOTO IDENTIFICATION DATA

Photo No. _____

Filed At. _____

Object Ident. _____

Ident. By _____

Signature7
PLANE COORDINATE POSITION DATA

State _____ Zone _____

X _____

Y _____

Estab. By _____

Agency3
DESCRIBE CORNER LOCATION RELATIVE TO NEAR-BY FEATURES, ALSO HOW TO REACH CORNER

Signature

Title

Division

Headquarters

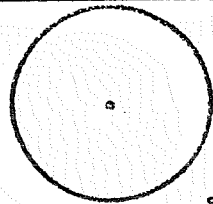
Date

7100-52 (3 68)

CORNER RECORD (PERPETUATION)

STAMPED:

MONUMENT: DESCRIBE NEW MONUMENT SET, OR WORK DONE TO PRESERVE EXISTING MONUMENT



9

ACCESSORIES: DESCRIBE NEW BT's WITNESS OBJECTS ETC. ESTABLISHED, OR WORK DONE TO PRESERVE EXISTING EVIDENCE

10

Work Done By _____ Title _____ Date _____ State Registration No. or Agency _____

Certified Cor. Record Prepared? Yes No Filed At: _____ Date _____

11

REMARKS

Index File No. T. R. M. Tract or Surv. No. Cor. *T-01*

12

13

USDA-FOREST SERVICE

Index
File No. 0269

CORNER RECORD (SEARCH)

(Ref. FSM 7151.4)

Tract or
Survey No. 000847 Cor.
No. T-02T 24 S. R. 9 E. R.D. Crescent County Klamath CW/16 S. 30Merid. WMT N.F. Deschutes State OR

CORNER DIAGRAM

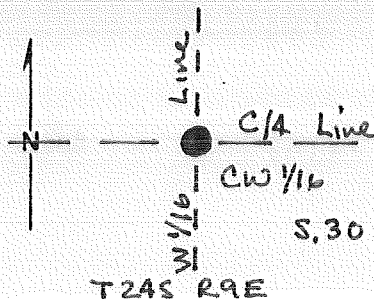


PHOTO IDENTIFICATION DATA

Photo No. _____

Filed At. _____

Object Ident. _____

Ident. By _____

Signature

PLANE COORDINATE POSITION DATA

State _____ Zone _____

X _____

Y _____

Estab. By _____

Agency

DESCRIBE CORNER MONUMENT FOUND

Found and held 17" x 9" x 4" stone with chisled "X"
in top (Buried 6")

DESCRIBE BEARING TREES OR OTHER OFFICIAL ACCESSORIES FOUND

DESCRIBE CORNER LOCATION RELATIVE TO NEAR-BY FEATURES, ALSO HOW TO REACH CORNER

~~Oman's 1975 BESP BRS.~~

Signature

Tom Muller

Title

PLS

Division

CS

Headquarters

SO

Date

4/91

FS-7100-52 (3/68)

USDA-FOREST SERVICE

Index
File No. 0269

CORNER RECORD (SEARCH)

(Ref. FSM 7151.4)

Tract or
Survey No. 000847 Cor.
No. T-02T 24 S. R. 9 E. R.D. Crescent County Klamath CW/16 S. 30Merid. WMT N.F. Deschutes State OR

CORNER DIAGRAM

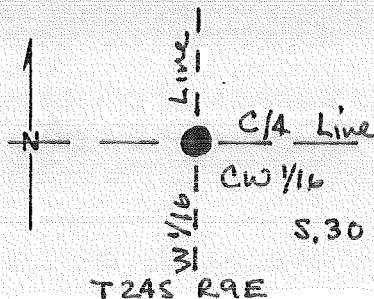


PHOTO IDENTIFICATION DATA

Photo No. _____

Filed At. _____

Object Ident. _____

Ident. By _____

Signature

PLANE COORDINATE POSITION DATA

State _____ Zone _____

X _____

Y _____

Estab. By _____

Agency

DESCRIBE CORNER MONUMENT FOUND

Found and held 17" x 9" x 4" stone with chisled "X"
in top (Buried 6")

DESCRIBE BEARING TREES OR OTHER OFFICIAL ACCESSORIES FOUND

DESCRIBE CORNER LOCATION RELATIVE TO NEAR-BY FEATURES, ALSO HOW TO REACH CORNER

~~Oman's 1975 BESP BRS.~~

Signature

Tom Muller

Title

PLS

Division

CS

Headquarters

SO

Date


4/91

FS-7100-52 (3/68)

CORNER RECORD (PERPETUATION)

MONUMENT: DESCRIBE NEW MONUMENT SET, OR WORK DONE TO PRESERVE EXISTING MONUMENT

Set 5/8" X 30" I.R. with 3/4" AC underneath the stone, directly under the 'X' on top the stone.



ACCESSORIES: DESCRIBE NEW BT's WITNESS OBJECTS ETC. ESTABLISHED, OR WORK DONE TO PRESERVE EXISTING EVIDENCE

7" LPP Brs N 32° E @ 27.9' B/S CW 1/16 S 30 BT, with brass washer between the "B" and "T",
Oman's BCSP bears N 89° 08' E @ 6.97'.

Work Done By Tom Miller Title PLS Date 4/91 State Registration No. 1508
or Agency
Certified Cor. Record Prepared? ☒ Yes ☐ No Filed At: Klawath Co. Date 5/13/91

REMARKS

See: 000847 :

Index File No. T. R. M. Tract or Surv. No. Cor.

0269

GPO: 1986 O-439-095

T-02

Index
File No. 0369

CORNER RECORD (SEARCH)
(Ref. FSM 7151.4)

Tract or
Survey No. _____
Cor.
No. T-03

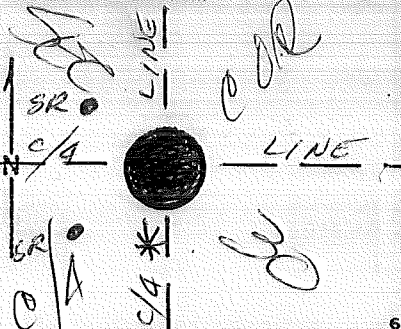
T 24 R. 9

R.D. CRESCENT County CLAMATH c/4 Cor Sec 30

Merid. WMT

N.F. DES State OR

CORNER DIAGRAM



DESCRIBE CORNER MONUMENT FOUND

Fd. 2 1/2" BCSP set by Oman, set flush in ground.

DESCRIBE BEARING TREES OR OTHER OFFICIAL ACCESSORIES FOUND

DESCRIBE CORNER LOCATION RELATIVE TO NEAR-BY FEATURES, ALSO HOW TO REACH CORNER

PHOTO IDENTIFICATION DATA

Photo No. _____
Filed At. _____
Object Ident. _____
Ident. By _____
Signature _____

PLANE COORDINATE POSITION DATA

State _____ Zone _____
X _____
Y _____
Estab. By _____
Agency _____

Signature REO Title PLS Division _____ Headquarters _____ Date _____


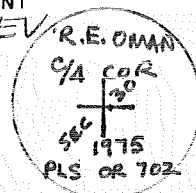
7100-52 (3 63)

CORNER RECORD (PERPETUATION)

MONUMENT
STAMPED:

MONUMENT: DESCRIBE NEW MONUMENT SET, OR WORK DONE TO PRESERVE EXISTING MONUMENT

SET 2" X 32" BOSP 2" BELOW GROUND ELEV



ACCESSORIES: DESCRIBE NEW BT's WITNESS OBJECTS ETC. ESTABLISHED, OR WORK DONE TO PRESERVE EXISTING EVIDENCE

an 11" L. PINE BRS S04°W 70⁹²BT B/S C/A 330 BT

a 5/8" SR PROP. COR. BRS. N 34°W 59²⁵ FT

a 5/8" SR PROP. COR. BRS. S76°W 103⁴¹ FT

Work Done By R. OMANN Title PLS Date 1975 State Registration No OR-702
Certified Cor. Record Prepared ☒ Yes No Filed At: ALAM. CO. SURV. OFFICE Date 1975

REMARKS

Revisited by Tom Miller 4/91
Sec: 000847

0369 24 9

T-03 12

Index
File No. 0469
T 24 R. 9
Merid. W.M.T.

CORNER RECORD (SEARCH)


(Ref. FSM 7151.4)

Tract or
Survey No.

Cor.
No. T-04

R.D. CRESCENT County KLAMATH
N.F. DES State OR EC/16 Cor Sec 30.

CORNER DIAGRAM



DESCRIBE CORNER MONUMENT FOUND

DESCRIBE BEARING TREES OR OTHER OFFICIAL ACCESSORIES FOUND

PHOTO IDENTIFICATION DATA

Photo No. _____
Filed At. _____
Object Ident. _____
Ident. By _____
Signature _____

PLANE COORDINATE POSITION DATA

State _____ Zone _____
X _____
Y _____
Estab. By _____
Agency _____

DESCRIBE CORNER LOCATION RELATIVE TO NEAR-BY FEATURES, ALSO HOW TO REACH CORNER

Signature PSO

Title PLS Division

Headquarters

Date


7100-52 (3 68)

CORNER RECORD (PERPETUATION)

MONUMENT
STAMPED:

MONUMENT: DESCRIBE NEW MONUMENT SET, OR WORK DONE TO PRESERVE EXISTING MONUMENT

SET 2" X 32" BCSP 2" BELOW GROUND LEVEL



ACCESSORIES: DESCRIBE NEW BT's WITNESS OBJECTS ETC. ESTABLISHED, OR WORK DONE TO PRESERVE EXISTING EVIDENCE

a 14" P. PINE BRS. N61°E 40 53 FT B/S EC/16 S30 BT

a 7" L. PINE BRS. S39°E 19 74 FT B/S EC/16 S30 BT

Work Done By. R. OMAN Title PLS Date 1975 State Registration No. or Agency OR-702

Certified Cor. Record Prepared? ☒ (Yes) No Filed At: KLAM. CO. SURV. OFFICE Date 1975

REMARKS

Index File No. 0469 24 9 T-04 Tract or Surv. No. 12

INDEX
File No. 0569
T 24 R. 9
Merid. W MT

CORNER RECORD (SEARCH)
(Ref. FSM 7151.4)

Tract or
Survey No.

Cor.
No. T-05

R.D. CRESCENT

County

KLAMATH

E/A Sec 30

N.F. DES


State

OR

W/A Sec 29

CORNER DIAGRAM

DESCRIBE CORNER MONUMENT FOUND



DESCRIBE BEARING TREES OR OTHER OFFICIAL ACCESSORIES FOUND

PHOTO IDENTIFICATION DATA

Photo No. _____
Filed At. _____
Object Ident. _____
Ident. By _____
Signature _____

PLANE COORDINATE POSITION DATA

State _____ Zone _____
X _____
Y _____
Estab. By _____
Agency _____

DESCRIBE CORNER LOCATION RELATIVE TO NEAR-BY FEATURES, ALSO HOW TO REACH CORNER

2 SAWN STUMPS
w/ "BT" SCRIBE

Signature

Reo

Title

PLS

Division

Headquarters

Date

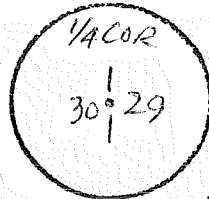
7100-52 (3 63)

CORNER RECORD (PERPETUATION)

MONUMENT
STAMPED:

MONUMENT: DESCRIBE NEW MONUMENT SET, OR WORK DONE TO PRESERVE EXISTING MONUMENT

SET 2" X 32" BC SP RSG 1"



9

ACCESSORIES: DESCRIBE NEW BT'S WITNESS OBJECTS ETC. ESTABLISHED, OR WORK DONE TO PRESERVE EXISTING EVIDENCE

a 3" P. PINE BRS. S52°E 37⁹² FT D/S 1/4 S29 BT

a 12" P. PINE BRS. S41°W 15⁹¹ FT D/S 1/4 S30 BT

10

Work Done By B. OMAN Title PLS Date 1975 State Registration No. OR-702
or Agency
Certified Cor. Record Prepared? ☒ (Yes) PLAT 2135 No KLAM. CO. SURV. OFFICE Date 1975

11

REMARKS

12

Index File No. 0569 T. 24 R. 9 M. Tract or Surv. No. Cor. T-05 13

USDA-FOREST SERVICE

Index

File No. 0969

CORNER RECORD (SEARCH)

(Ref. FSM 7151.4)

Tract or

Survey No.

000891

Cor.

No. T-09T 24S R. 9ER.D. CRESCENT

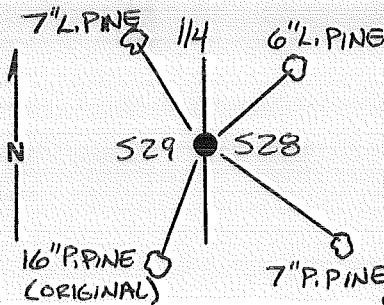
County

KLAMATHE 1/4 SEC. 29Merid. WILLAMETTEN.F. DESCHUTES

State

OREGONW 1/4 SEC. 28

CORNER DIAGRAM



DESCRIBE CORNER MONUMENT FOUND

FOUND 1/2" IRON ROD.

DESCRIBE BEARING TREES OR OTHER OFFICIAL ACCESSORIES FOUND

FOUND 16" PONDEROSA PINE ORIGINAL,
S15°W, 281ks.

PHOTO IDENTIFICATION DATA

Photo No. _____

Filed At. _____

Object Ident. _____

Ident. By _____

Signature _____

PLANE COORDINATE POSITION DATA

State _____ Zone _____

X _____

Y _____

Estab. By _____

Agency _____

DESCRIBE CORNER LOCATION RELATIVE TO NEAR-BY FEATURES, ALSO HOW TO REACH CORNER

APPROX. 315' SOUTH FROM ROAD CB-5, EAST OF
INTERSECTION WITH ROAD CB-3.

Signature _____

Title _____

Division _____

Headquarters _____

Date _____

FS-7100-52 (3/68)

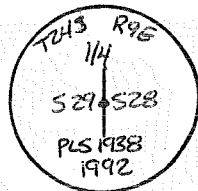
W. J. Collins PLS 1938

2/04/93

CORNER RECORD (PERPETUATION)

MONUMENT: DESCRIBE NEW MONUMENT SET, OR WORK DONE TO PRESERVE EXISTING MONUMENT

SET A 2 1/2" X 30" ALUM. PIPE WITH 2 1/2" ALUM. CAP RISING 0.3', MARKED
ALSO SET A 6' STEEL POST 2' SOUTH WITH 54-9 SIGN.



ACCESSORIES : DESCRIBE NEW BT'S WITNESS OBJECTS ETC. ESTABLISHED, OR WORK DONE TO PRESERVE EXISTING EVIDENCE

A 7" LODGEPOLE PINE BEARS N 22 1/2° W, 18.7' SCRIBED "1/4 S29 BT"

A 6" LODGEPOLE PINE BEARS N 48° E, 15.9' SCRIBED "1/4 S28 BT"

A 7" PONDEROSA PINE BEARS S 40° E, 53.2' SCRIBED "1/4 S28 BT"

BEARINGS WERE MEASURED TO THE CENTER OF BT.'S. A "PLS 1938" BRASS WASHER WAS NAILED BETWEEN THE B AND T OF SCRIBED FACE. DISTANCES WERE MEASURED TO AN ALUMINUM NAIL DRIVEN INTO THE SIDE CENTER BASE OF EACH BT. 54-3 & 54-9 SIGNS WERE ATTACHED TO EACH BT.

Work Done By FAST Title PLS Date 9-3-92 State Registration No. PLS 1938
or Agency

Certified-Cor. Record Prepared? Yes No Filed At: KLAMATH COUNTY Date 2/04/93

REMARKS

Index File No.

0969

T. 24 S R. 9 E

M. WILLAMETTE Tract or Surv. No.

GPO: 1986 O-439-095

Cor.

T-09

12

13

USDA-FOREST SERVICE

Index

File No.

13-69

CORNER RECORD (SEARCH)

(Ref. FSM 7-151.4)

Tract or

Survey No.

Cor.

No.

T 13

T. 24 S. R. 9

E. R.D. CRESSENT

County KLAMATH

Cor. of SEC.

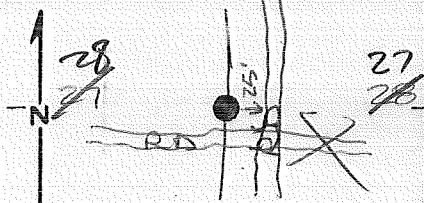
Merid. WILLAMETTE

N.F. DESCHUTES

State OREGON

Cor. of SEC.

CORNER DIAGRAM PER LEGEND



DESCRIBE CORNER MONUMENT FOUND

ORIGINAL 4x4 PINE POST GOOD CONDITION
S 27 S 28 1/4 S
#4 S. R.

DESCRIBE BEARING TREES OR OTHER OFFICIAL ACCESSORIES FOUND

12" PONDEROSA PINE STUMP BEARS S. 42° 30'
NO SCRIBING FOUND.

PHOTO IDENTIFICATION DATA

Photo No.

Filed At.

Object Ident.

Ident. By

Signature

6

8" PONDEROSA PINE DOWN-SCRIBED 1/4 S BT
ROTTING
APPARENTLY MOVED FROM ORIGINAL LOCATION

DESCRIBE CORNER LOCATION RELATIVE TO NEAR-BY FEATURES, ALSO HOW TO REACH CORNER

Corner Legend:

- ☐ Searched for/Not Found
☒ Evidence Found/Accept.
☒ Permanent Monument

Signature E.S.

Title

Division

Headquarters

Date 5/81 D-7100-52 (3/7)

CORNER RECORD (PERPETUATION)

MONUMENT DESCRIBE NEW MONUMENT SET, OR WORK DONE TO PRESERVE EXISTING MONUMENT

SET 2 1/2 X 32" BRASS CAP. w/ STEEL PIPE
IN ORIGINAL MOMENT LOCATION RISING 4"
ABOVE GROUND

USED STAFF COMPASS

ACCESSORIES DESCRIBE NEW B^{ts} WITNESS OBJECTS ETC. ESTABLISHED, OR WORK DONE TO PRESERVE EXISTING EVIDENCE

A. 11" SUGAR PINE - BEARS N. 57° W. 31⁸
SCRIBED 1/4 S BT

B. 5" PONDEROSA PINE - BEARS S. 45° E. 40³
SCRIBED X BT

Work Done By

PLAT PREPARED OR

Certified Cor Record Prepared? Yes

Title LS

Date 6-2-81

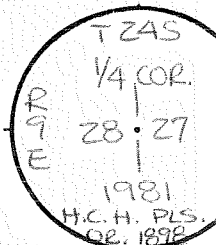
State Registration No.
or Agency

1898

Filed At Klamath Co. SURVEYOR'S OFFICE Date

REMARKS

MONUMENT STAFFED



Index File No.

T.

S., R.

E., W. M.

Tract or Surv. No.

Cor.

USDA-FOREST SERVICE

Index

File No. 1769

CORNER RECORD (SEARCH)

(Ref. FSM 7151.4)

Tract or

Survey No. _____

Cor.

No. T-17T. 24 S. R. 9 E. R.D. CRESCENT County KLAMATH

COR. of SEC.

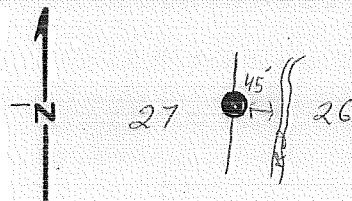
Merid. WILLAMETTE N.F. DESCHUTES State OREGON

COR. of SEC.

CORNER DIAGRAM PER LEGEND

DESCRIBE CORNER MONUMENT FOUND

Original post not in original location



DESCRIBE BEARING TREES OR OTHER OFFICIAL ACCESSORIES FOUND

Found BT. Bears S 7° E 8⁶ FT. 14" in diam. Live tree. Scube BT visible.6 Found BT. Bears N 40° W at 45⁵ FT. Dead + down scube BT. visible

PHOTO IDENTIFICATION DATA

Photo No. _____

Filed At. _____

Object Ident. _____

Ident. By _____

Signature _____

7

DESCRIBE CORNER LOCATION RELATIVE TO NEAR-BY FEATURES, ALSO HOW TO REACH CORNER

Corner Legend:

☐ Searched for/Not Found☒ Evidence Found/Accepted☒ Permanent MonumentSignature LP

Title _____

Division Survey

Headquarters _____

Date _____


D-7100-52 (3/7)

CORNER RECORD (PERPETUATION)

MONUMENT DESCRIBE NEW MONUMENT SET, OR WORK DONE TO PRESERVE EXISTING MONUMENT

Set 2 1/2 X 32" Brass capped - Steel pipe
Rising 4" above ground level
Set from original BT's using staff compass

MONUMENT SET



ACCESSORIES DESCRIBE NEW B.T.'s WITNESS OBJECTS ETC. ESTABLISHED, OR WORK DONE TO PRESERVE EXISTING EVIDENCE

A 6" ponderosa pine bears S 50° W at 26³ Scribed 1/4 S 27 BT
A 10" ponderosa pine bears N 69° E at 29² Scribed 1/4 S 26 BT

Work Done By

Title

LS

Date 6-81

State Registration No. or Agency

1898

PLAT PREPARED OR

Certified Cor. Record Prepared? Yes

No

Filed At

Klamath

Co. SURVEYOR'S OFFICE Date

REMARKS

Index File No.

T.

S., R.

E., W. M.

Tract or Surv. No.

Cor.

USDA-FOREST SERVICE

Index

File No. 2169

CORNER RECORD (SEARCH)

(Ref. FSM 7151.4)

Tract or

Survey No.

000850

Cor.

No.

T-21T 24 S. R. 9 E.R.D. CrescentCounty KlamathW/4 Sec. 25Merid. WMN.F. DeschutesState Oregon

CORNER DIAGRAM

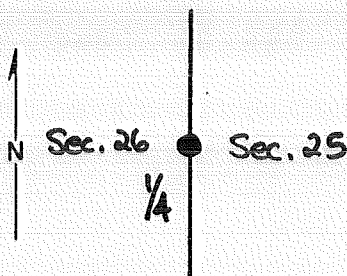
T24S R9E

PHOTO IDENTIFICATION DATA

Photo No. _____

Filed At. _____

Object Ident. _____

Ident. By _____

Signature

PLANE COORDINATE POSITION DATA

State _____ Zone _____

X _____

Y _____

Estab. By _____

Agency

DESCRIBE CORNER MONUMENT FOUND

SF/NF

DESCRIBE BEARING TREES OR OTHER OFFICIAL ACCESSORIES FOUND

Burnt P. pine brs. N 30° W @ 42 lks.31" P. pine brs. N 30° E @ 63 lks, burnt face & Notch2' long, 1/2" rebar brs S 58° E @ 11.3' next to old
Cruiser's post.

DESCRIBE CORNER LOCATION RELATIVE TO NEAR-BY FEATURES, ALSO HOW TO REACH CORNER

Signature

Title

Division

Headquarters

Date

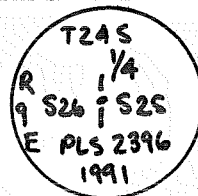
FS-7100-52 (3/68)

William B. HamPLSCSSO8/91

CORNER RECORD (PERPETUATION)

MONUMENT: DESCRIBE NEW MONUMENT SET, OR WORK DONE TO PRESERVE EXISTING MONUMENT

Set. 2 1/2" x 30" BCSP rising 4", A. 1991 Penny placed at base of pipe.



ACCESSORIES: DESCRIBE NEW BT'S WITNESS OBJECTS ETC. ESTABLISHED, OR WORK DONE TO PRESERVE EXISTING EVIDENCE

6' Steel fence post brs 3' N.

31" P. pine (orig) brs N30°E @ 42.35' remarked 1/4 S25 BT

5/8" Rebar brs S43°44'E @ 24.95' w/1 1/2" dia. AC MKD RP 2 LS 2396 1991

5/8" " " S42°50'W @ 19.79' " " " " RP 1 " " "

27" P. pine " N55°44'W @ 14.75' MKD 1/4 S26 BT

Work Done By W.B. Ham Title PLS Date 8/91 State Registration No. 2396
or Agency

Certified Cor. Record Prepared? ☒ Yes No Filed At: Klamath Co. Date 9/27/91

REMARKS

See: 000850

Index File No. T. R. M. Tract or Surv. No. Cor.

USDA-FOREST SERVICE

Index
File No. 2369

CORNER RECORD (SEARCH)

(Ref. FSM 7151.4)

Tract or
Survey No. 000850 Cor.
No. T-23T 24 S. R. 9 E. R.D. Crescent County Klamath Q/A Sec. 25
Merid. WM N.F. Deschutes State Oregon

CORNER DIAGRAM

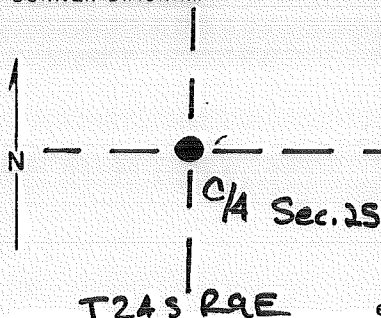


PHOTO IDENTIFICATION DATA

Photo No. _____
Filed At. _____
Object Ident. _____
Ident. By _____
Signature _____

PLANE COORDINATE POSITION DATA

State _____ Zone _____
X _____
Y _____
Estab. By _____
Agency _____

DESCRIBE CORNER MONUMENT FOUND

N/A

DESCRIBE BEARING TREES OR OTHER OFFICIAL ACCESSORIES FOUND

N/A

DESCRIBE CORNER LOCATION RELATIVE TO NEAR-BY FEATURES, ALSO HOW TO REACH CORNER

Signature

Title

Division

Headquarters

Date

FS-7100-52 (3/68)

William B. Ham

PLS

CS

SO

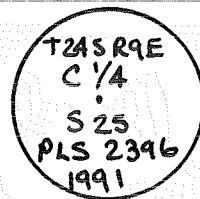
8/91

5

CORNER RECORD (PERPETUATION)

MONUMENT: DESCRIBE NEW MONUMENT SET, OR WORK DONE TO PRESERVE EXISTING MONUMENT

Set 2 1/2" x 30" BCSP RISING 4", 1991 Penny
placed at base of pipe.



9

ACCESSORIES: DESCRIBE NEW BT's WITNESS OBJECTS ETC. ESTABLISHED, OR WORK DONE TO PRESERVE EXISTING EVIDENCE

6' Steel fence post bears 3' South

10" P. pine brs N 25° 19' E @ 80.32' MKd C 1/4 S 25 BT

5/8" Rebar brs S 45° 05' E @ 7.02' with 3" dia. AC MKd RP1 PLS 2396 1991

5/8" " " S 45° 00' W @ 5.57' " 1 1/2" " " " RP2 PLS 2396 1991

8" P. pine " N 89° 01' W @ 86.48' MKd C 1/4 S 25 BT

10

Work Done By: W.B. Ham Title: PLS Date: 8/91 State Registration No. or Agency: 2396

Certified Cor. Record Prepared? (Yes) No Filed At: Klamath Co. Date: 9/27/91

11

REMARKS

See: 000850

Index File No.

T.

R.

M.

Tract or Surv. No.

000850

Cor.

12

13

USDA-FOREST SERVICE

Index

File No. 2469T 24 S R. 9 EMerid. WM

CORNER RECORD (SEARCH)

(Ref. FSM 7151.4)

Tract or

Survey No. _____

Cor.

No. T-24R.D. CrescentCounty KlamathN.F. DeschutesState OregonCE/16 sec. 25

CORNER DIAGRAM

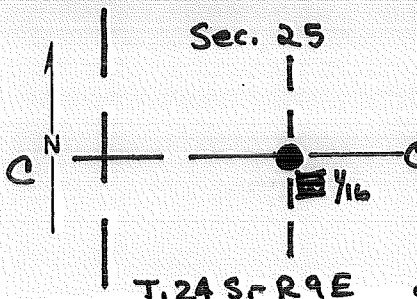


PHOTO IDENTIFICATION DATA

Photo No. _____

Filed At. _____

Object Ident. _____

Ident. By _____

Signature _____

PLANE COORDINATE POSITION DATA

State _____ Zone _____

X _____

Y _____

Estab. By _____

Agency _____

DESCRIBE CORNER MONUMENT FOUND

N/A

DESCRIBE BEARING TREES OR OTHER OFFICIAL ACCESSORIES FOUND

N/A

DESCRIBE CORNER LOCATION RELATIVE TO NEAR-BY FEATURES, ALSO HOW TO REACH CORNER

Signature

William B. Ham

Title

PLS

Division

CS

Headquarters

SO

Date

8/91

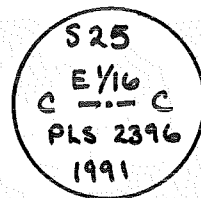
FS-7100-52 (3/68)

5

CORNER RECORD (PERPETUATION)

MONUMENT: DESCRIBE NEW MONUMENT SET, OR WORK DONE TO PRESERVE EXISTING MONUMENT

Set 2 1/2" x 30" BCSP RISING 4". 1991 penny placed
at base of pipe.



ACCESSORIES: DESCRIBE NEW BT'S WITNESS OBJECTS ETC. ESTABLISHED, OR WORK DONE TO PRESERVE EXISTING EVIDENCE

6' Steel fence post bears 3' south
30" P. pine brs N 42° 14' E @ 26.65' MKd CE 1/16 S25 BT
12" " " S 11° 31' W @ 88.86' " CE 1/16 S25 BT

Work Done By W.B. Ham Title PLS Date 8/91 State Registration No. 2396

Certified Cor. Record Prepared? (Yes) No Filed At: Klamath Co. Date

See: 000850

REMARKS

Index File No. T. R. M. Tract or Surv. No. Cor.

2469

24

9

GPO: 1986 O - 439-095

000850

T. 24

Index

File No. 2569

CORNER RECORD (SEARCH)

(Ref. FSM 7151.4)

Contract or

Survey No.

000844

Cor.

No.

T-25

T 24 S. R. 9 E. R.D.

Crescent

County Klamath

W/4

Cor. of

Merid. WILLAMETTE

N.F.

DESCHUTES

State

OREGON

Section

25

SEE: T-01 T. 24 S., R. 10 E. W.M.

BOSP



D-7100-52d (10/78)
USDA-FOREST SERVICE

Index

File No. 0170

CORNER RECORD (SEARCH)

(Ref. FSM 7151.4)

Tract or

Survey No.

Cor.

No. U-01

T 24 S. R. 9 E. R.D. CRESCENT County CLATSOP 9/16 Cor. Sec 28 30

Merid. WILLAMETTE N.F. DESCHUTES State OREGON

SEE: U-25

T 24S R 8E

15 sh.

U-01

Index
File No. 0270
T 24 R. 9
Merid. W/MT

CORNER RECORD (SEARCH)

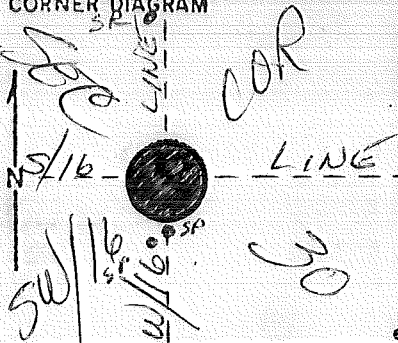
(Ref. FSM 7151.4)

Tract or
Survey No. _____

Cor.
No. 4-02

R.D. CRESCENT County CLATSOP SW/16 COR SEC 30
N.F. DSS State OR

CORNER DIAGRAM



DESCRIBE CORNER MONUMENT FOUND

SO-CALLED "FS MONUMENT" a BRASS CAP IN CONCRETE PIER
BRG. N52°49'W 72 FT FROM TRUE CORNER
BEING 558 FT WEST OF W/16 LINE AND
420 FT NORTH OF S/16 LINE

DESCRIBE BEARING TREES OR OTHER OFFICIAL ACCESSORIES FOUND

3/4" STEEL ROD IN FLD. 46 FT WEST OF W/16 LINE
AND 86 3/4 FT N. OF TRUE SW/16 COR.

3/4" STEEL PIPE ALONG WEST SIDE OF ROAD
438 FT WEST OF W/16 LINE AND
11 1/4 FT SOUTH OF S/16 LINE

PHOTO IDENTIFICATION DATA

Photo No. _____
Filed At. _____
Object Ident. _____
Ident. By _____

Signature

PLANE COORDINATE POSITION DATA

State _____ Zone _____
X _____
Y _____
Estab. By _____
Agency

DESCRIBE CORNER LOCATION RELATIVE TO NEAR-BY FEATURES, ALSO HOW TO REACH CORNER

Signature

REO

Title

PLS

Division

Headquarters

Date

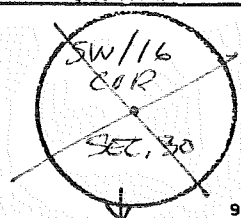
7100-52 (3 63)

CORNER RECORD (PERPETUATION)

MONUMENT
STAMPED:


MONUMENT: DESCRIBE NEW MONUMENT SET, OR WORK DONE TO PRESERVE EXISTING MONUMENT

Set 2" X 32" BESP IN CONCRETE FOOTING, RSG. 2"
w/ 1/2" X ~~8~~ 8' STEEL PIPE RSG. 3' ABOUT 12 SOUTH
Set 3" BC ON 2 1/2 X 26" IP w/Breakaway 4" Plastic flange
and magnet set flush in ground.



ACCESSORIES: DESCRIBE NEW BT's WITNESS OBJECTS ETC. ESTABLISHED, OR WORK DONE TO PRESERVE EXISTING EVIDENCE

Omaus SW 1/16 cor brs S 54° 33' E @ 7.18'
Shott's 1" I.P. brs S 03° 33' 55" E @ 15.43'
Shott's 1" I.P. w/collar concrete collar brs N 01° 01' 57" E
@ 15.43'



Work Done By R. OMAN Title PLS Date 1975 State Registration No. OR-702
Certified Cor. Record Prepared? ☒ (Yes) PLAT 2135 No Filed At: KLAM. CO. SURV. OFFICE Date 1975

REMARKS

SEE plat 000847 FOR 4/91 Details

Index File No. 0270 T. 24 R. 9 M. Tract or Surv. No. Cor. 11-02

USDA-FOREST SERVICE

Index _____

File No. _____

CORNER RECORD (SEARCH)

(Ref. FSM 7151.4)

Tract or

Survey No.

000847

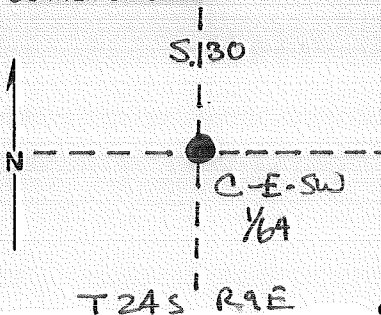
Cor.

No.

U-2a

T 24S R. 9ER.D. CrescentCounty KlamathC-E-SW 1/64Merid. WMTN.F. DeschutesState ORS.30

CORNER DIAGRAM



DESCRIBE CORNER MONUMENT FOUND

Fd 3" BC in concrete Post

DESCRIBE BEARING TREES OR OTHER OFFICIAL ACCESSORIES FOUND

SFNF

PHOTO IDENTIFICATION DATA

Photo No. _____

Filed At. _____

Object Ident. _____

Ident. By _____

Signature _____

PLANE COORDINATE POSITION DATA

State _____ Zone _____

X _____

Y _____

Estab. By _____

Agency _____

DESCRIBE CORNER LOCATION RELATIVE TO NEAR-BY FEATURES, ALSO HOW TO REACH CORNER

Signature

Tom Miller

Title

PLS

Division

CS

Headquarters

SO

Date

4/91

FS-7100-52 (3/68)

5

CORNER RECORD (PERPETUATION)

MONUMENT: DESCRIBE NEW MONUMENT SET, OR WORK DONE TO PRESERVE EXISTING MONUMENT



ACCESSORIES: DESCRIBE NEW BT's WITNESS OBJECTS ETC. ESTABLISHED, OR WORK DONE TO PRESERVE EXISTING EVIDENCE

10

Work Done By: Tom Miller Title: PLS Date: 4/91 State Registration No. 1508
or Agency

Certified Cor. Record Prepared? ☒ Yes ☐ No Filed At: Klamath Co. Date: 5/13/91

11

REMARKS

See: 000847

12

Index File No. T. R. M. Tract or Surv. No. Cor. U-2a

13

Index

File No.

CORNER RECORD (SEARCH)

(Ref. FSM 7151.4)

Tract or

Survey No. 000847

Cor.

No. 0a-02T 24S R. 9ER.D. Crescent

County

KlamathC-N-S-SW 1/256Merid. N.F. State S.30

CORNER DIAGRAM

N
↑
|
↓
N

T24S R9E

S.30



C-N-S-SW

1/256

DESCRIBE CORNER MONUMENT FOUND

Fd. 3/4" axle with 1" nut set by Gould in 1939

DESCRIBE BEARING TREES OR OTHER OFFICIAL ACCESSORIES FOUND

PHOTO IDENTIFICATION DATA

Photo No. Filed At. Object Ident. Ident. By

Signature

PLANE COORDINATE POSITION DATA

State Zone X Y Estab. By

Agency

Signature

Tom Miller

Title

PLS

Division

CS

Headquarters

SO

Date

4/91

FS-7100-52 (3/68)

CORNER RECORD (PERPETUATION)

MONUMENT : DESCRIBE NEW MONUMENT SET, OR WORK DONE TO PRESERVE EXISTING MONUMENT

9

ACCESSORIES : DESCRIBE NEW BT's WITNESS OBJECTS ETC. ESTABLISHED, OR WORK DONE TO PRESERVE EXISTING EVIDENCE

10

Work Done By: Tom Miller Title: PLS Date: 4/91 State Registration No. 1508
or Agency
Certified Cor. Record Prepared? ☒ Yes ☐ No Filed At: Klamath Co. Date: 5/13/91

REMARKS

See: UUU847

12

Index File No. T. 24 R. 9 M. Tract or Surv. No. UUU847 Cor. Va-02

USDA-FOREST SERVICE


Index
File No.

CORNER RECORD (SEARCH)

(Ref. FSM 7151.4)

Tract or
Survey No. 000847 Cor.
No. Va-03T 24 S R. 9 ER.D. CrescentCounty KlamathC-N-SE-SW 1/256Merid. WmtN.F. DeschutesState ORS.30

CORNER DIAGRAM



DESCRIBE CORNER MONUMENT FOUND

Fd. 1" S.P.

DESCRIBE BEARING TREES OR OTHER OFFICIAL ACCESSORIES FOUND

PHOTO IDENTIFICATION DATA

Photo No. Filed At. Object Ident. Ident. By *Signature*

PLANE COORDINATE POSITION DATA

State Zone X Y Estab. By *Agency*

Signature

Tom Miller

Title

PLS

Division

CS

Headquarters

SO

Date

4/91


FS-7100-52 (3/68)

5

CORNER RECORD (PERPETUATION)

MONUMENT: DESCRIBE NEW MONUMENT SET, OR WORK DONE TO PRESERVE EXISTING MONUMENT

Replace 1" I.R. with a 3" BC on A 2 1/2" x 26"
I.P. w/breakaway 4" plastic flange and magnet,
Set flush in ground.



ACCESSORIES: DESCRIBE NEW BT's WITNESS OBJECTS ETC. ESTABLISHED, OR WORK DONE TO PRESERVE EXISTING EVIDENCE

10

Work Done By. Tom Miller Title PLS Date 4/91 State Registration No. 1508
or Agency

Certified Cor. Record Prepared? (Yes) No Filed At: Klamath Co. Date 5/13/91

11

REMARKS

12

Index File No. — T. 24 R. 9 M. 9 Tract or Surv. No. 000847 Cor. Va-03
GPO: 1986 O-439-095

13

Index


File No. 0370

CORNER RECORD (SEARCH)

(Ref. FSM 7151.4)

Tract or
Survey No.Cor.
No. 4-03T 24 R. 9R.D. CRESCENT County KLAMATH50/16 Cont Sec 30Merid. WANTN.F. DES State OR

CORNER DIAGRAM



DESCRIBE CORNER MONUMENT FOUND

PHOTO IDENTIFICATION DATA

Photo No. _____

Filed At. _____

Object Ident. _____

Ident. By _____

Signature

PLANE COORDINATE POSITION DATA

State _____ Zone _____

X _____

Y _____

Estab. By _____

Agency

DESCRIBE BEARING TREES OR OTHER OFFICIAL ACCESSORIES FOUND

DESCRIBE CORNER LOCATION RELATIVE TO NEAR-BY FEATURES, ALSO HOW TO REACH CORNER

Signature REOTitle PLS

Division

Headquarters

Date

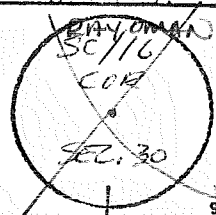
7100-52 (3 68)

CORNER RECORD (PERPETUATION)

MONUMENT
STAMPED:

MONUMENT: DESCRIBE NEW MONUMENT SET, OR WORK DONE TO PRESERVE EXISTING MONUMENT

SET #5 X 48" ACSR FLUSH W/ GROUND LEVEL

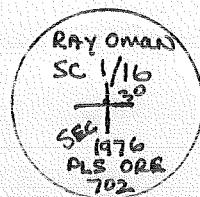


ACCESSORIES: DESCRIBE NEW BT's WITNESS OBJECTS ETC. ESTABLISHED, OR WORK DONE TO PRESERVE EXISTING EVIDENCE

a 3" L. PINE BRS. S 30° E 48³⁵ FT B/S SC/16 BT

a 3" L. PINE BRS. S 81° E 19²⁸ FT B/S SC/16 BT

5/8" I.R. BRS N 37° 18' 26" W @ 15.60.



Work Done By: ROMAN Title: PLS Date: 1975 State Registration No. or Agency: OR-702

Certified Cor. Record Prepared? (Yes) PLAT 2/35 No FILED AT: KRAM. CO. SURV. OFFICE Date: 1975

REMARKS

See: 000847

File No. 0470

i 24 R. 9

merid. W 125°

CORNER RECORD (SEARCH)

(Ref. FSM 7151.4)

Tract or

Survey No.

Cor.

No. 4-04

R.D. CRESCENT County BLANTZ S 1/4 Cor Sec 30

N.F. DEE State OR

CORNER DIAGRAM



PHOTO IDENTIFICATION DATA

Photo No. _____

Filed At. _____

Object Ident.

Ident. By _____

Signature

FLAME COORDINATE POSITION DATA

State _____ Zone _____

X _____

Y

Estab. By _____

Agency

Signature *Reed*

Title DL-5 Division

Headquarters

Date _____

7100-52 (3 68)

CORNER RECORD (PERPETUATION)

MONUMENT
STAMPED:

MONUMENT: DESCRIBE NEW MONUMENT SET, OR WORK DONE TO PRESERVE EXISTING MONUMENT

SET 2"X32" BRASS-CAPPED STEEL PIPE RSG 6"



ACCESSORIES: DESCRIBE NEW BT's WITNESS OBJECTS ETC. ESTABLISHED, OR WORK DONE TO PRESERVE EXISTING EVIDENCE

6" P. PINE BRS. 554°W 61¹⁸ FT B/S SE/16 S30 BT

6" P. PINE BRS. 350°E 34⁰³ FT B/S SE/16 S30 BT

Work Done By.

R. ROMAN

Title

PLS

Date

1975

State Registration No. or Agency

OR-702

Certified Cor. Record Prepared?

(Yes)

No

Filed At

BLAN. CO. SURV. OFFICE

Date

1975

REMARKS

Index File No.

T.

24

R.

9

M.

Tract or Surv. No.

Cor. U-04

Index

File No. 0570

CORNER RECORD (SEARCH)

(Ref. FSM 7151.4)

Tract or

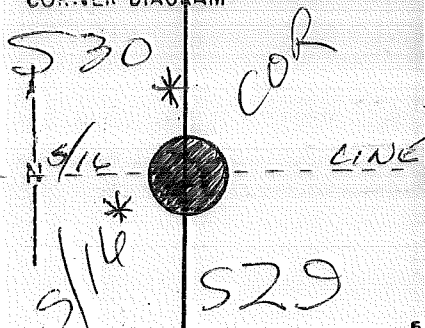
Survey No.

Cor.

No. U-05T. 24 R. 9R.D. CRESENT County CLATSOP3/16 Cor Sec 30 & 29Merid. W.M.T.N.F. DES State OR

CORNER DIAGRAM

DESCRIBE CORNER MONUMENT FOUND



DESCRIBE BEARING TREES OR OTHER OFFICIAL ACCESSORIES FOUND

PHOTO IDENTIFICATION DATA

Photo No. _____

Filed At. _____

Object Ident. _____

Ident. By _____

Signature

PLANE COORDINATE POSITION DATA

State _____ Zone _____

X _____

Y _____

Estab. By _____

Agency

Signature REOTitle PLS Division

Headquarters

Date


7100-52 (3 68)

CORNER RECORD (PERPETUATION)

MONUMENT
STAMPED:

MONUMENT: DESCRIBE NEW MONUMENT SET, OR WORK DONE TO PRESERVE EXISTING MONUMENT

SET #5X48" ACSR FLUSH W/ GROUND LEVEL



ACCESSORIES: DESCRIBE NEW BT'S WITNESS OBJECTS ETC. ESTABLISHED, OR WORK DONE TO PRESERVE EXISTING EVIDENCE

a 6" P. PINE BRS. S66°W 188⁶ FT B/S S/16 S30 BT

a 6" P. PINE BRS. N03°W 67⁶ FT B/S S/16 S30 BT

Work Done By R. OMAN Title PLS Date 1975 State Registration No. OR-702
or Agency

Certified Cor. Record Prepared? ☒ Yes ☐ No Title PLAT 2135 Filed At: KLAN, CO. SURV. OFFICE Date 1975

REMARKS

Index File No. 0570 T. 24 R. 9 M. Tract or Surv. No. Cor. U-05

USDA-FOREST SERVICE

Index

File No. 2470

CORNER RECORD (SEARCH)

(Ref. FSM 7151.4)

Tract or

Survey No. 000850

Cor.

No. U-24T 24 S. R. 9 ER.D. CrescentCounty KlamathMerid. WMN.F. DeschutesState OregonSE 1/16 Sec. 25

CORNER DIAGRAM

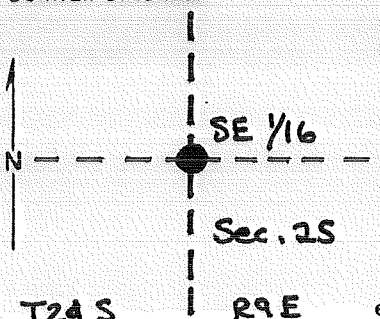


PHOTO IDENTIFICATION DATA

Photo No. _____

Filed At. _____

Object Ident. _____

Ident. By _____

Signature

PLANE COORDINATE POSITION DATA

State _____ Zone _____

X _____

Y _____

Estab. By _____

Agency

DESCRIBE CORNER MONUMENT FOUND

N/A

DESCRIBE BEARING TREES OR OTHER OFFICIAL ACCESSORIES FOUND

N/A

DESCRIBE CORNER LOCATION RELATIVE TO NEAR-BY FEATURES, ALSO HOW TO REACH CORNER

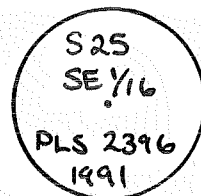
Signature
William B. HamTitle
PLSDivision
CSHeadquarters
SODate
8/91

FS-7100-52 (3/68)

CORNER RECORD (PERPETUATION)

MONUMENT: DESCRIBE NEW MONUMENT SET, OR WORK DONE TO PRESERVE EXISTING MONUMENT

Set 2½"x30" BCSP RISING 2" with a 1991
Penny at base of pipe.



ACCESSORIES: DESCRIBE NEW BT's WITNESS OBJECTS ETC. ESTABLISHED, OR WORK DONE TO PRESERVE EXISTING EVIDENCE

6' Steel fence post bears 3' South

A 4" L.P. pine brs N 19°30'E @ 3.84' mld X BT

A 10" L.P. pine " S 39°22'W @ 12.69' " SE 1/16 S25 BT

Work Done By W.B. Ham Title PLS Date 8/91 State Registration No. 2396
or Agency

Certified Cor. Record Prepared? ☒ Yes No Filed At: Klamath Co. Date 9/27/91

REMARKS

See: 000850

Index File No. T. R. M. Tract or Surv. No. Cor.

2470

24

9

GPO: 1986 O-439-095

000850

U-24

Index

File No. 2570

CORNER RECORD (SEARCH)

(Ref. FSM 7151.4)

Contract or

Survey No.

000844

Cor.

No.

U-25

T. 24 S. R. 9 E. R.D.

Crescent

County

Klamath

Merid. WILLAMETTE

N.F.

DESCHUTES

State

OREGON

S/16

Cor. of

Section 25/30

SEE: U-01

T. 24

S., R. 10

E.W.M.

BCSP



Index

File No. 0171

CORNER RECORD (SEARCH)

(Ref. FSM 7151.4)


Tract or

Survey No.

Cor.

No. V-01T 24 S. R. 9 E.R.D. CRESCENTCounty CLATSOPSW COR. SEC. 30Merid. W.M.N.F. DESCHUTESState OREGONNW COR. SEC. 31

CORNER DIAGRAM



DESCRIBE CORNER MONUMENT FOUND

SEE: 2571/V-25, T. 24 S., R. 8 E.

DESCRIBE BEARING TREES OR OTHER OFFICIAL ACCESSORIES FOUND

PHOTO IDENTIFICATION DATA

Photo No. _____

Filed At. _____

Object Ident. _____

Ident. By _____

Signature

PLANE COORDINATE POSITION DATA

State _____ Zone _____

X _____

Y _____

Estab. By _____

Agency

DESCRIBE CORNER LOCATION RELATIVE TO NEAR-BY FEATURES, ALSO HOW TO REACH CORNER

Signature

Title

Division

Headquarters

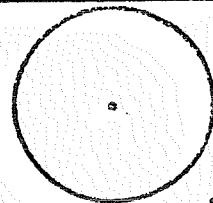
Date

7100-52 (3 68)

CORNER RECORD (PERPETUATION)

MONUMENT
STAMPED:

MONUMENT: DESCRIBE NEW MONUMENT SET, OR WORK DONE TO PRESERVE EXISTING MONUMENT



9

ACCESSORIES : DESCRIBE NEW BT's WITNESS OBJECTS ETC. ESTABLISHED, OR WORK DONE TO PRESERVE EXISTING EVIDENCE

10

Work Done By _____ Title _____ Date _____ State Registration No.
or Agency _____

Certified Cor. Record Prepared ? Yes No Filed At: _____ Date _____

11

REMARKS

12

Index File No. T. R. M. Tract or Surv. No. Cor. *V-01*

13

Index

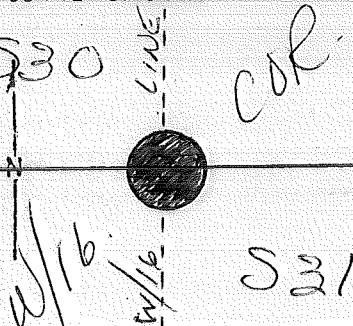
File No. 0271T 24 R. 9Merid. WME

CORNER RECORD (SEARCH)

(Ref. FSM 7151.4)

Tract or
Survey No. _____Cor.
No. V-02R.D. CRESSENT County GLAMATHN.F. DES State ORW/16 Cor Sec 30 431

CORNER DIAGRAM



DESCRIBE CORNER MONUMENT FOUND

(over)

DESCRIBE BEARING TREES OR OTHER OFFICIAL ACCESSORIES FOUND

PHOTO IDENTIFICATION DATA

Photo No. _____

Filed At. _____

Object Ident. _____

Ident. By _____

Signature

PLANE COORDINATE POSITION DATA

State _____ Zone _____

X _____

Y _____

Estab. By _____

Agency

Signature REDTitle PLS Division

Headquarters

Date

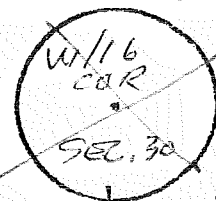
7100-52 (3 68)

CORNER RECORD (PERPETUATION)

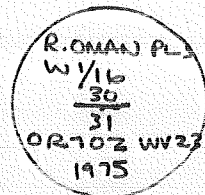
MONUMENT
STAMPED:

MONUMENT: DESCRIBE NEW MONUMENT SET, OR WORK DONE TO PRESERVE EXISTING MONUMENT

SET #5X48" AC SR FLUSH W/ GROUND LEVEL



ACCESSORIES: DESCRIBE NEW BT's WITNESS OBJECTS ETC. ESTABLISHED, OR WORK DONE TO PRESERVE EXISTING EVIDENCE



Work Done By R.OMAN Title PLS Date 1975 State Registration No. OR-702
or Agency

Certified Cor. Record Prepared? ☒ Yes No Filed At: KLAN. CO. SURV. OFFICE Date 1975

REMARKS

Revisited by Tom. Miller 4/91

See: 000847

Index File No. 0271 T. 24 R. 9 M. Tract or Surv. No. Cor. V-02

Index

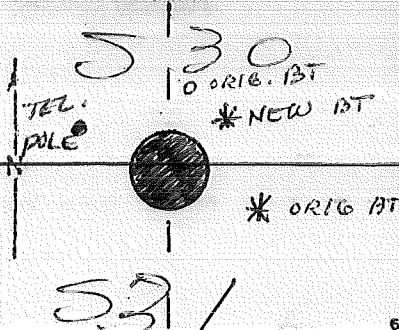
File No. 0371

CORNER RECORD (SEARCH)

(Ref. FSM 7151.4)

Tract or
Survey No.Cor.
No. V-03T 24 R. 9R.D. CRESCENTCounty KLAMATH3/4 Cor Sec 30Merid. WMTN.F. DESState OR1/4 Cor Sec 31

CORNER DIAGRAM



DESCRIBE CORNER MONUMENT FOUND

DESCRIBE BEARING TREES OR OTHER OFFICIAL ACCESSORIES FOUND

2 BT's - one a cut stub

PHOTO IDENTIFICATION DATA

Photo No. _____

Filed At. _____

Object Ident. _____

Ident. By _____

Signature

PLANE COORDINATE POSITION DATA

State _____ Zone _____

X _____

Y _____

Estab. By _____

Agency

DESCRIBE CORNER LOCATION RELATIVE TO NEAR-BY FEATURES, ALSO HOW TO REACH CORNER

See: 000847

4/91

Signature REOTitle PLS

Division

Headquarters

Date

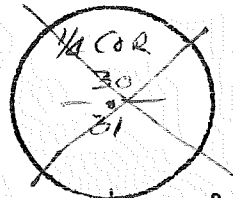
7100-52 (3 68)

CORNER RECORD (PERPETUATION)

MONUMENT
STAMPED:

MONUMENT: DESCRIBE NEW MONUMENT SET, OR WORK DONE TO PRESERVE EXISTING MONUMENT

SET 2" X 32" BCSR RSG 6" IN SEMI-SWAMPY AREA
NEAR EAST EDGE OF TELEPHONE R/W CLEARING -
PLACED 700X16 TIRE FILLED W/DIRT AS A "COLLAR"

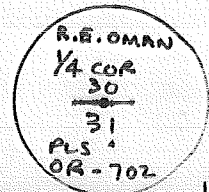


ACCESSORIES: DESCRIBE NEW BT'S WITNESS OBJECTS ETC. ESTABLISHED, OR WORK DONE TO PRESERVE EXISTING EVIDENCE

a 21" L. PINE BRS. S53°E 84⁹⁹ FT (ORIG. BT)

a 13" L. PINE BRS N49°E 65° FT D/S 1/4 S30 BT

TEL. POLE #3697 BRS N76°W 51⁸⁰ FT



Work Done By.

R. OMAN

Title

PLS

Date

1975

State Registration No.
or Agency

OR-702

Certified Cor. Record Prepared ?

Yes

No

Filed At:

PLAT 2135
BLAND CO. SURV. OFFICE

Date

1975

REMARKS

See: 000847 For more details

Index File No. 0371

T. 24

R.

9

M.

Tract or Surv. No.

Cor. V-03

Index

File No. 0471T 24 R. 9Merid. W.M.

CORNER RECORD (SEARCH)

(Ref. FSM 7151.4)

R.D. CRESCENT

County

BLA MATHN.F. DES

State

OR

Tract or

Survey No. 000006

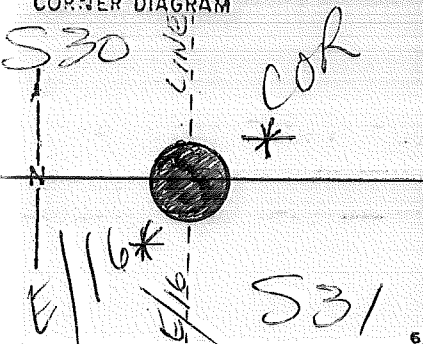
000247

Cor.

No. V-04

E/16 Cor Sec 30 & 31

CORNER DIAGRAM



DESCRIBE CORNER MONUMENT FOUND

DESCRIBE BEARING TREES OR OTHER OFFICIAL ACCESSORIES FOUND

PHOTO IDENTIFICATION DATA

Photo No. _____

Filed At. _____

Object Ident. _____

Ident. By _____

Signature

PLANE COORDINATE POSITION DATA

State _____ Zone _____

X _____

Y _____

Estab. By _____

Agency

Signature REOTitle RS Division

Headquarters

Date

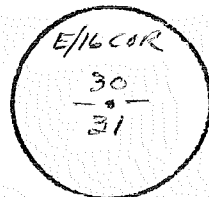
7100-52 (3 68)

CORNER RECORD (PERPETUATION)

MONUMENT
STAMPED:

MONUMENT: DESCRIBE NEW MONUMENT SET, OR WORK DONE TO PRESERVE EXISTING MONUMENT

SET #5X48" ACSR RSE 2"
RD. DISTURBED - AC MISSING
RE-SET 12/80 000247



ACCESSORIES DESCRIBE NEW BT'S WITNESS OBJECTS ETC. ESTABLISHED, OR WORK DONE TO PRESERVE EXISTING EVIDENCE

a 3" P. PINE BRS. S 30°W ~~25~~ FT B/E/16 S31 BT (25⁰⁹ FT.)
a 6" P. PINE BRS. N 55°W ~~89~~ FT B/E/16 S30 BT (89³⁸ FT.)

Work Done By. R. OMAN Title PLS Date 1975 State Registration No. OR-702
Certified Cor. Record Prepared? ☒ Yes ☐ No Filed At: KLAM. CO. SURV. OFFICE Date 1975

REMARKS

000247 }

Index File No. 0471 T. 24 R. 9 M.

Tract or Surv. No. 000006 Cor. V-04

Index

File No. 0571T 24 R. 9Merid. WMT

CORNER RECORD (SEARCH)

(Ref. FSM 7151.4)

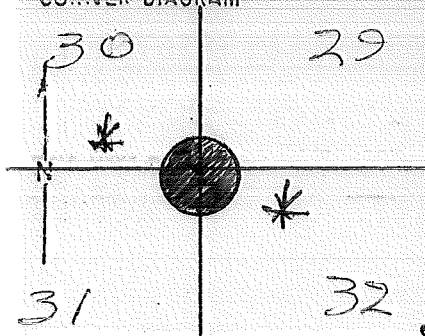
Tract or

Survey No.

Cor.

No. V-05R.D. CRESCENTCounty CLATSOPN.F. DESState OR

CORNER DIAGRAM



DESCRIBE CORNER MONUMENT FOUND

1 1/2" X 32" STEEL - CAPPED STEEL PIPE ASG 12"
BENT OVER

DESCRIBE BEARING TREES OR OTHER OFFICIAL ACCESSORIES FOUND

2 B.T.'S

PHOTO IDENTIFICATION DATA

Photo No. _____

Filed At. _____

Object Ident. _____

Ident. By _____

Signature

PLANE COORDINATE POSITION DATA

State _____ Zone _____

X _____

Y _____

Estab. By _____

Agency

Signature

REO

Title

PLS

Division

Headquarters

Date

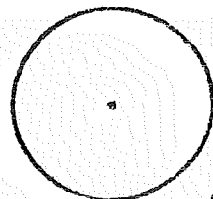
7100-52 (3 68)

CORNER RECORD (PERPETUATION)

MONUMENT
STAMPED:

MONUMENT: DESCRIBE NEW MONUMENT SET, OR WORK DONE TO PRESERVE EXISTING MONUMENT

RE-SET 1 1/2" X 32" STEEL-CAPPED STEEL PIPE
RSG. 4"



ACCESSORIES: DESCRIBE NEW BT's WITNESS OBJECTS ETC. ESTABLISHED, OR WORK DONE TO PRESERVE EXISTING EVIDENCE

a 32" P. PINE BRS. N75°W 18⁴⁸ FT (ORIG. BT)
a 20" P. PINE BRS S65°E 45⁵⁴ FT (ORIG. BT)

Work Done By R. OMAN Title PLS Date 1975 State Registration No. OR-709
Certified Cor. Record Prepared? ☒ (Yes) No PLAT 2135 Filed At: KLAMCO, SURV. OFFICE Date 1975

REMARKS

Index File No. 0571 T. 24 R. 9 M.

Tract or Surv. No.

Cor. V-05

USDA-FOREST SERVICE

Index

File No. 0771T. 24 S. R. 9 E.Merid. WILLAMETTE

CORNER RECORD (SEARCH)

(Ref. FSM 7.151.4)

Tract or

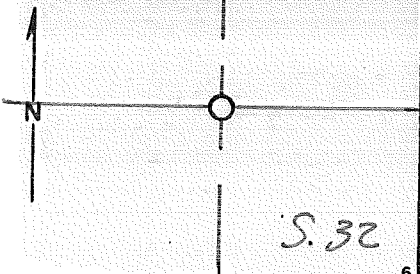
Survey No. _____

Cor.

No. V-07R.D. CRESCENTCounty KLAMATH3/4 COR. of SEC. 29N.F. DESCHUTESState OREGONN/4 COR. of SEC. 32

CORNER DIAGRAM PER LEGEND

S. 29



S. 32

PHOTO IDENTIFICATION DATA

Photo No. _____

Filed At. _____

Object ident. _____

Ident. By _____

Signature _____

6

DESCRIBE CORNER MONUMENT FOUND

DESCRIBE BEARING TREES OR OTHER OFFICIAL ACCESSORIES FOUND

1x4 POST, 3'6" LONG, LAYING ON GROUND,
MKD. 1/4 S 532 529 — NOT SURE WHERE
IT HAD STOOD

2

DESCRIBE CORNER LOCATION RELATIVE TO NEAR-BY FEATURES, ALSO HOW TO REACH CORNER

3

Corner Legend:

☐ Searched for/Not Found☒ Evidence Found/Accept☐ Permanent Monument

7

Signature L. PARKERTitle S.A. Division _____Headquarters S.O.Date 6/8 D-7100-52 (3/79)

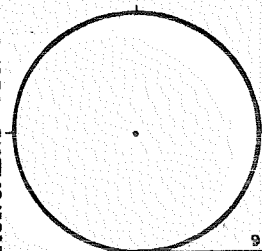
1

5

CORNER RECORD (PERPETUATION)

MONUMENT DESCRIBE NEW MONUMENT SET, OR WORK DONE TO PRESERVE EXISTING MONUMENT

MONUMENT STARTED



9

ACCESSORIES DESCRIBE NEW BT'S WITNESS OBJECTS ETC. ESTABLISHED, OR WORK DONE TO PRESERVE EXISTING EVIDENCE

10

Work Done By _____ Title _____ Date _____ State Registration No. _____
 or Agency _____
PLAT PREPARED OR
 Certified Cor. Record Prepared? Yes No Filed At: **Co. SURVEYOR'S OFFICE** Date _____

11

REMARKS

Index File No. **0771 T. 24 S., R. 9 E., W.M.**

Tract or Surv. No.

Cor. **V-07** 13

12

Index

File No. 0971CORNER RECORD (SEARCH) Contract or
(Ref. FSM 7151.4) Survey No.

Cor.

No. V-09T 24 S. R. 9 E. R.D. Crescent County KlamathMerid. Willamette N.F. Deschutes State Oregon Section 28 Cor. of

CORNER DIAGRAM per legend

DESCRIBE CORNER MONUMENT FOUND

S.F. / N.F.

DESCRIBE BEARING TREES OR OTHER OFFICIAL ACCESSORIES FOUND

A 27" P. PINE stump bns N30°W 112 ft.A 28" " " " " N65°E 61 1/2 ftA 24" " " " " S66°E 44 1/2 ft

PHOTO IDENTIFICATION DATA

Photo No. _____

Filed At. _____

Object Ident. _____

Ident. By _____

SignatureA 21" " " Fallen SNAG bns. S23°W 45° ft which
has been moved but the Stump hole remains.

DESCRIBE CORNER LOCATION RELATIVE TO NEAR-BY FEATURES, ALSO HOW TO REACH CORNER

CORNER LEGEND:

FS or Unverified

Contr. Other



Searched For/Not Found



Evidence Found/Accept.



Permanent Mon. Set/Fd.

Searched By: R. C. H.Title L.S.

Division

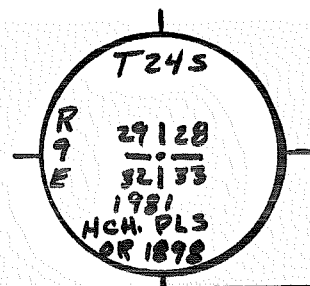
Headquarters BENDDate AUG. 1981

CORNER RECORD (PERPETUATION)

MONUMENT: DESCRIBE NEW MONUMENT SET, OR WORK DONE TO PRESERVE EXISTING MONUMENT

I set a 2 1/2" x 32" brass-capped steel pipe
29" in the ground

MONUMENT STAMPED



ACCESSORIES: DESCRIBE NEW BT'S WITNESS OBJECTS ETC. ESTABLISHED, OR WORK DONE TO PRESERVE EXISTING EVIDENCE

A 5" P. PINE brs S 25° W 61 1/2 ft marked X BT
A 9" P. PINE brs N 34° W 29 1/2 ft marked T245 R9E S 29 BT
A 7" P. PINE brs N 38° E 70 3/4 ft marked T245 R9E S 28 BT
A 9" P. PINE brs S 71° E 81 1/2 ft marked T245 R9E S 33 BT

Work Done By H.C. Hildebrand Title L.S. Date 1901 State Registration No. LS. 1898
Plat or
Certified Cor. Record Prepared? Yes No Filed At: Co. Surveyor's Office Date

History of Surveys, G.L.O., etc.	Set Post for Corner to secs 28, 29, 32, 33	Surveyed by Thompson, Pengra, and Meldrum in 1868
	A PINE 11 in diam bears N 10° W 18 lks dist	
	A " 13 " " " N 63° E 91 " "	
	A " 14 " " " S 60° E 67 " "	
	A " 14 " " " S 20° W 66 " "	

Index File No. 0971 T. 24 S., R. 9 E., W.M.

Contract or Surv. No.

Cor. V-09

USDA-FOREST SERVICE

Index

File No. 11-71T. 24 S. R. 9E. R.D. CRESSENTCounty KLAMATHMerid. WILLAMETTEN.F. DESCHUTESState OREGON

Tract or

Survey No. _____

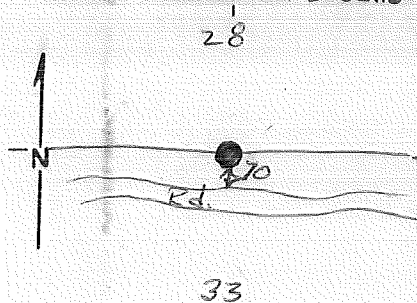
Cor.

No. V-11

Cor. of SEC. _____

Cor. of SEC. _____

CORNER DIAGRAM PER LEGEND



DESCRIBE CORNER MONUMENT FOUND

4x4 PINE POST ORIGINAL POST
SCRIBED S 33 S 28 1/4 S

DESCRIBE BEARING TREES OR OTHER OFFICIAL ACCESSORIES FOUND

A 24" PONDEROSA PINE BEARS ~~S 18° 30' E~~ 79
HEALED OVER BLAZE S 16° E

OTHER BEARING TREE - NO TRACE WAS FOUND

PHOTO IDENTIFICATION DATA

Photo No. _____

Filed At. _____

Object Ident. _____

Ident. By _____

Signature _____

6

7

DESCRIBE CORNER LOCATION RELATIVE TO NEAR-BY FEATURES, ALSO HOW TO REACH CORNER

Corner Legend:

☐ Searched for/Not Found☒ Evidence Found/Accept☒ Permanent MonumentSignature J.P.

Title _____

Division _____

Headquarters _____

Date 5/81 D-7100-52 (3/7)

CORNER RECORD (PERPETUATION)

MONUMENT DESCRIBE NEW MONUMENT SET, OR WORK DONE TO PRESERVE EXISTING MONUMENT

SET 2 1/2 X 32" BRASS CAP^w/STEEL PIPE
IN ORIGINAL MONUMENT LOCATION RISING 4"
ABOVE GROUND

used staff compass

ACCESSORIES DESCRIBE NEW B^{ts} WITNESS OBJECTS ETC. ESTABLISHED, OR WORK DONE TO PRESERVE EXISTING EVIDENCE

A. 11" PONDEROSA PINE - BEARS S. 47° 30' W. 46 1/2
SCRIBED 1/4 S 33 BT

B. 15" PONDEROSA PINE - BEARS N. 36° E. 47 1/2
SCRIBED 1/4 S 28 BT

Work Done By H. HILDEBRAND

Title LS

Date 6-2-81 State Registration No. 1898
or Agency

PLAT PREPARED OR

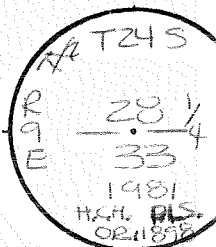
Certified Cor Record Prepared? Yes

No

Filed At Klamath Co. SURVEYOR'S OFFICE Date

REMARKS

MONUMENT SET/AT



Index File No.

T.

S., R.

E., W.M.

Tract or Surv. No.

Cor.

USDA-FOREST SERVICE

Index

File No. V-13

CORNER RECORD (SEARCH)

(Ref. FSM 7151.4)

Tract or

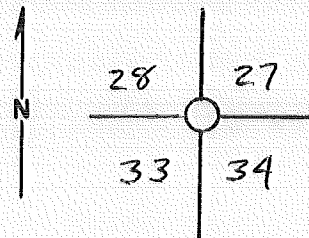
Survey No. _____

Cor.

No. V-13T 24S R. 9ER.D. Crescent County KlamathMerid. Will.N.F. Deschutes State Or.

CORNER DIAGRAM

DESCRIBE CORNER MONUMENT FOUND

Searched for Nothing found.

DESCRIBE BEARING TREES OR OTHER OFFICIAL ACCESSORIES FOUND

S. F. - N. F.1981FD. LINE TREES N&S

PHOTO IDENTIFICATION DATA

Photo No. _____

Filed At. _____

Object Ident. _____

Ident. By _____

Signature _____

6

DESCRIBE CORNER LOCATION RELATIVE TO NEAR-BY FEATURES, ALSO HOW TO REACH CORNER

PLANE COORDINATE POSITION DATA

State _____ Zone _____

X _____

Y _____

Estab. By _____

Agency _____

8

Signature L. PARKERTitle S. H.Division CadastralHeadquarters S. O.BendDate 5/8112-20-78

7100-52-(3/68)

4

5

CORNER RECORD (PERPETUATION)

MONUMENT : DESCRIBE NEW MONUMENT SET, OR WORK DONE TO PRESERVE EXISTING MONUMENT

9

ACCESSORIES : DESCRIBE NEW BT's WITNESS OBJECTS ETC. ESTABLISHED, OR WORK DONE TO PRESERVE EXISTING EVIDENCE

10

Work Done By. _____ Title _____ Date _____ State Registration No. _____
or Agency _____

Certified Cor. Record Prepared ? Yes No Filed At: _____ Date _____

11

REMARKS

12

Index File No.

T.

R.

M.

Tract or Surv. No.

Cor. **V-13**
U.S. G.P.O. 1977-225-566886

USDA-FOREST SERVICE

Index

File No. 1571T. 24 S. R. 9 E. R.D. PRESENTMerid. WILLAMETTEN.F. DESCHUTES

CORNER RECORD (SEARCH)

(Ref. FSM 7151.4)

Tract or
Survey No. _____

Cor.

No. ✓ 15County KLAMATH

COR. of SEC.

State OREGON

COR. of SEC.

CORNER DIAGRAM PER LEGEND

DESCRIBE CORNER MONUMENT FOUND

~~Original~~ post Not in original location
SPRINGS scubbed

DESCRIBE BEARING TREES OR OTHER OFFICIAL ACCESSORIES FOUND

Found 30" BT bearing S 30° W with scribing

~~Trace of other BTs~~ Rotted off stump, no scribing
but in proper location

PHOTO IDENTIFICATION DATA

Photo No. _____

Filed At _____

Object Ident. _____

Ident. By _____

Signature

7

DESCRIBE CORNER LOCATION RELATIVE TO NEAR-BY FEATURES, ALSO HOW TO REACH CORNER

Corner Legend:

- ☐ Searched for/Not Found
- ☒ Evidence Found/Accept
- ☒ Permanent Monument

Signature

Title

Division

Headquarters

Date

D-7100-52 (3/7)


CORNER RECORD (PERPETUATION)

MONUMENT DESCRIBE NEW MONUMENT SET, OR WORK DONE TO PRESERVE EXISTING MONUMENT

Set 2 1/2 X 32" Brass capped-Steel Pipe
Rising 5" above ground level

Set from original BT using staff compass

MONUMENT STAFFED



ACCESSORIES DESCRIBE NEW B^Y's WITNESS OBJECTS ETC. ESTABLISHED, OR WORK DONE TO PRESERVE EXISTING EVIDENCE

A 30" ponderosa pine Beans 530" at 8⁶ ft.
scribed 1/4 527 BT

A 7¹⁰ 11" ponderosa pine Beans N 47° E at 70⁶ ft
scribed 1/4 534 BT

Work Done By

Title LS.

Date 6-2-81

State Registration No. 1878
or Agency

PLAT PREPARED OR

Certified Cor Record Prepared ? Yes

No

Filed At: Klamath

CO. SURVEYOR'S OFFICE Date

REMARKS

Index File No.

T.

S., R.

E., W.M.

Tract or Surv. No.

Cor.

USDA-FOREST SERVICE

Index
File No. 1771

CORNER RECORD (SEARCH)

(Ref: FSM 7.151.4)

Tract or
Survey No. _____Cor.
No. V-17T. 24 S. R. 9 E. R.D. CRESSENTCounty KLAMATH

COR. of SEC. _____

Merid. WILLAMETTEN.F. DESCHUTESState OREGON

COR. of SEC. _____

CORNER DIAGRAM PER LEGEND

DESCRIBE CORNER MONUMENT FOUND

NONE FOUND

DESCRIBE BEARING TREES OR OTHER OFFICIAL ACCESSORIES FOUND

*Found BT Stump bearing S 35° W 45' with scaling visible
Scaled T 245 S 34**NO sign of other PT'S*

PHOTO IDENTIFICATION DATA

Photo No. _____

Filed At. _____

Object Ident. _____

Ident. By _____

Signature

Corner Legend:

☐ Searched for/Not Found☒ Evidence Found/Accept.☒ Permanent Monument

DESCRIBE CORNER LOCATION RELATIVE TO NEAR-BY FEATURES, ALSO HOW TO REACH CORNER

Signature *LP*

Title _____

Division *Survey* Headquarters

Date _____

D-7100-52 (3/7)

CORNER RECORD (PERPETUATION)

MONUMENT DESCRIBE NEW MONUMENT SET, OR WORK DONE TO PRESERVE EXISTING MONUMENT

Set 2 1/2 x 32" Brass-capped-Steel post
Rising 4" above ground level

Set from original BT with staff compass

MONUMENT STAFFED

1245
27 26
34 35
1981
H.C.H. P.C.S.
OR. 1898

ACCESSORIES DESCRIBE NEW B^{ts} WITNESS OBJECTS ETC. ESTABLISHED, OR WORK DONE TO PRESERVE EXISTING EVIDENCE

A 7" ponderosa Beans N 17° E at 31' Scribed with T245 R96 S26 BT

A 3" ponderosa Beans N 27° W at 29 1/2' Scribed X BT

5" ponderosa Beans S 37° W at 23 1/2' Scribed X BT

A 3" ponderosa Beans S 70° E at 13 1/2' Scribed X BT

Work Done By

Title

LS

Date 6-2-81 State Registration No. 1898

PLAT PREPARED OR

Certified Cor. Record Prepared ? Yes No

No

Filed At Klamath

Co. SURVEYOR'S OFFICE Date

REMARKS

Index File No.

T.

S., R.

E., W. M.

Tract or Surv. No.

Cor.

Index

File No.

V 21

CORNER RECORD (SEARCH)

Tract or

Cor.

V-21

Survey No.

T

24 S

R.

9 E

R.D.

E. P. R.

County

Klamath

Merid.

Willamette

N.F.

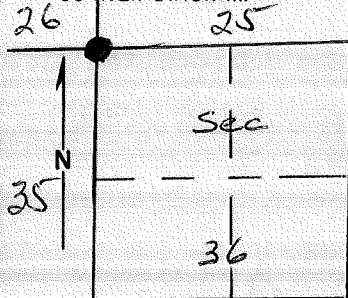
Deschutes

State

Oregon

NW Cor S. 36

CORNER DIAGRAM



DESCRIBE CORNER MONUMENT FOUND

DESCRIBE BEARING TREES OR OTHER OFFICIAL ACCESSORIES FOUND

N 60° W 62 Links 14" pine Gone
 N 30° E 31 Links 6" pine rotted log
 S 45° E 59 Links 5" Pine rotted log,
 S 20° W 33 Links 7" Pine visible scribing

PHOTO IDENTIFICATION DATA

Photo No.

Filed At.

Object Ident.

Ident. By

Signature

PLANE COORDINATE POSITION DATA

State

Zone

X

Y

Estab. By

Agency

Signature

B. Rogers

Title

Division

Headquarters

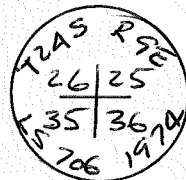
Date

11-77 00-52 (3, 68)

CORNER RECORD (PERPETUATION)

MONUMENT: DESCRIBE NEW MONUMENT SET, OR WORK DONE TO PRESERVE EXISTING MONUMENT

2" X 30" GALV. PIPE & CAP
6" above ground



9

ACCESSORIES: DESCRIBE NEW BT'S WITNESS OBJECTS ETC. ESTABLISHED, OR WORK DONE TO PRESERVE EXISTING EVIDENCE

7" L.P.P. bears N 9° W 32⁸
6" L.P.P. bears N 77° E 52°
9" L.P.P. bears S 32° E 31²
5" L.P.P. bears S 60° W 38²

10

Work Done By B. Rogers Title C-S Date 11-74 State Registration No. 706
or Agency

Certified Cor. Record Prepared? Yes No Filed At: Date

11

REMARKS
Revisited 8/91 By Bill Ham. See: 000850

Index File No.

T.

R.

M.

Tract or Surv. No.

Cor.

V-21

12

13

USDA-FOREST SERVICE

Index
File No. 2371

CORNER RECORD (SEARCH)

(Ref. FSM 7151.4)

Tract or
Survey No. 000850 Cor.
No. V-23T 24 S R. 9 ER.D. CrescentCounty KlamathS/4 Sec. 25Merid. WMN.F. DeschutesState Oregon

CORNER DIAGRAM

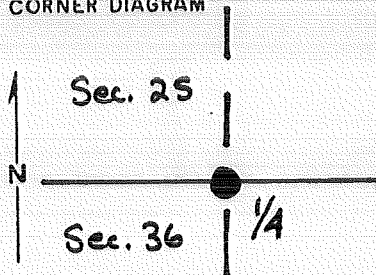
T24S R9E

PHOTO IDENTIFICATION DATA

Photo No. _____

Filed At. _____

Object Ident. _____

Ident. By _____

Signature

PLANE COORDINATE POSITION DATA

State _____ Zone _____

X _____

Y _____

Estab. By _____

Agency

DESCRIBE CORNER MONUMENT FOUND

FO. BCSP

DESCRIBE BEARING TREES OR OTHER OFFICIAL ACCESSORIES FOUND

FD NE BT

DESCRIBE CORNER LOCATION RELATIVE TO NEAR-BY FEATURES, ALSO HOW TO REACH CORNER

Signature

Title

Division

Headquarters

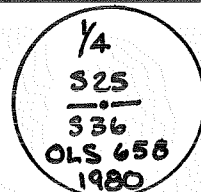
Date

FS-7100-52 (3/68)

William B. HamPLSCSSO8/91

CORNER RECORD (PERPETUATION)

MONUMENT: DESCRIBE NEW MONUMENT SET, OR WORK DONE TO PRESERVE EXISTING MONUMENT



ACCESSORIES : DESCRIBE NEW BT $\frac{1}{2}$ WITNESS OBJECTS ETC. ESTABLISHED, OR WORK DONE TO PRESERVE EXISTING EVIDENCE

5/8" rebar brs S 07° 29' W @ 19.70' w/1 1/2" AC MKD RP 1 PLS 2396 1991
 5/8" " " N 14° 54' E @ 20.28 " " " RP 2 PLS 2396 1991
 7" L.P. pine " S 36° 35' W @ 15.09' MKD 1/4 S36 BT

Work Done By. W. B. Ham Title PLS Date 8/91 State Registration No. 2396
 or Agency

Certified Cor. Record Prepared ? (Yes) No Filed At: Klamath Co. Date 9/27/91

REMARKS

See: 000850

Index File No. 2371 T. 24 R. 9 M. 9 Tract or Surv. No. 000850 Cor. V-23
 GPO: 1986 O - 439-095

D-7100-52 d (10/78)
USDA-FOREST SERVICE

Index

File No. 2571

CORNER RECORD (SEARCH)

(Ref. FSM 7151.4)

Contract or

Survey No.

Cor.

No.

V-25

T 24

S. R. 9

E. R.D.

Crescent

County

Klamath

NE

Cor. of

Merid. WILLAMETTE

N.F.

DESCHUTES

State

OREGON

Section

36

SEE:

V-01

T. 24

S., R.

10

E. W. H.

BRASS CAPPED STEEL PIPE



USDA-FOREST SERVICE

Index

File No.

0372

CORNER RECORD (SEARCH)

(Ref. FSM 7.151.4)

Tract or

Survey No.

000247

Cor.

No. W-03

T. 24 S. R. 9 E.

R.D. CRESCENT

County KLANATH

Merid. WILLAMETTE

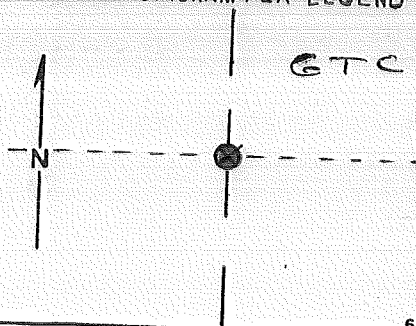
N.F. DESCHUTES

State OREGON

NE/16 COR. of SEC.

31 COR. of SEC.

CORNER DIAGRAM PER LEGEND



DESCRIBE CORNER MONUMENT FOUND

DESCRIBE BEARING TREES OR OTHER OFFICIAL ACCESSORIES FOUND

PHOTO IDENTIFICATION DATA

Photo No.

Filed At.

Object Ident.

Ident. By

Signature

Corner Legend:

☐ Searched for/Not Found☒ Evidence Found/Accept.☒ Permanent Monument

DESCRIBE CORNER LOCATION RELATIVE TO NEAR-BY FEATURES, ALSO HOW TO REACH CORNER

Signature

Title

Division

Headquarters

Date

D-7100-52 (3/7)

CORNER RECORD (PERPETUATION)

MONUMENT DESCRIBE NEW MONUMENT SET, OR WORK DONE TO PRESERVE EXISTING MONUMENT

#5"X48" AL. - CAPPED STEEL ROD RSG. 2"

MONUMENT SET/DATE

NC/16
5.31

ACCESSORIES DESCRIBE NEW BT's WITNESS OBJECTS ETC. ESTABLISHED, OR WORK DONE TO PRESERVE EXISTING EVIDENCE

6" L. PINE N16°W 28³³ FT. TO 60 d NL. in W. SIDE

8" L. PINE N57°E 16⁶⁶ FT. TO 60 d NL. in NW SIDE

BOTH MKD. NC/16 531 TBT

Work Done By R. OMAN

Title PLS

Date 12/80 State Registration No. OR-702
or Agency

PLAT PREPARED OR
Certified Cor. Record Prepared

☒ Yes

No

Filed At:

REMARKS

KLAM. Co. SURVEYOR'S OFFICE Date 12/80

Index File No. 0372 T. 24 S., R. 9 E., W.M.

Tract or Surv. No. 000247 Cor. W-C

USDA-FOREST SERVICE

Index

File No. 0472

T. 24 S. R. 9

Merid. WILLAMETTE

CORNER RECORD (SEARCH)

(Ref. FSM 7.151.4)

E. R.D. CRESCENT

N.F. DESCHUTES

Tract or

Survey No.

000247

Cor.

No.

W-04

County KLAMATH

State OREGON

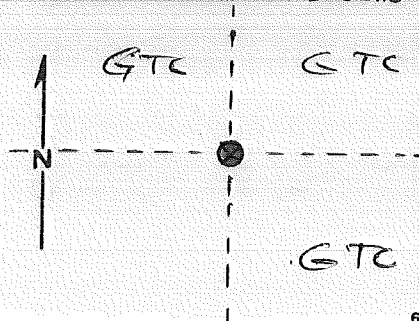
NE 1/4

COR. of SEC.

31

COR. of SEC.

CORNER DIAGRAM PER LEGEND



DESCRIBE CORNER MONUMENT FOUND

DESCRIBE BEARING TREES OR OTHER OFFICIAL ACCESSORIES FOUND

DESCRIBE CORNER LOCATION RELATIVE TO NEAR-BY FEATURES, ALSO HOW TO REACH CORNER

PHOTO IDENTIFICATION DATA

Photo No. _____

Filed At. _____

Object Ident. _____

Ident. By _____

Signature

Corner Legend:

☐ Searched for/Not Found

☒ Evidence Found/Accept

☒ Permanent Monument

Signature

Title

Division

Headquarters

Date

D-7100-52 (3/7)

CORNER RECORD (PERPETUATION)

MONUMENT DESCRIBE NEW MONUMENT SET, OR WORK DONE TO PRESERVE EXISTING MONUMENT

#5x48" AL. - CAPPED STEEL ROD RSG. 2"

MONUMENT SET/STATED

NE/16
S. 31

ACCESSORIES DESCRIBE NEW BT's WITNESS OBJECTS ETC. ESTABLISHED, OR WORK DONE TO PRESERVE EXISTING EVIDENCE

6" P. PINE N72°W 96' TO 60d NL. in S. BASE

6" P. PINE S100°E 17' TO 60d NL. in W. BASE

BOTH MARKED NE/16 S31 BT

Work Done By

ROMAN

Title

PLS

Date

12/80

State Registration No.
or Agency

OR-702

PLAT

PREPARED OR

Certified Cor. Record Prepared

Yes

No

Filed At

KLAM.

CO. SURVEYOR'S OFFICE

Date

12/80

REMARKS

Index File No.

0472 T. 24 S., R. 9 E., W.M.

Tract or Surv. No.

000247

Cor. W-04

Index
File No. T 24 S R. 9 E

CORNER RECORD (SEARCH)

(Ref. FSM 7151.4)

Tract or
Survey No. _____

Cor.
No. W-20

Merid. _____

R.D. CRESCENT


County CLAMATH

NE 1/4 Sec. 35

N.F. _____

State _____

CORNER DIAGRAM



DESCRIBE CORNER MONUMENT FOUND

WOOD POST 2" Ø ROTTED OFF, IN POOR CONDI.

No Surv. on File

DESCRIBE BEARING TREES OR OTHER OFFICIAL ACCESSORIES FOUND

8" L. PINE BRS. N32E 55ft w/ Metal Loc. Poster

11" L. PINE BRS. S54W 8ft of " " "

PHOTO IDENTIFICATION DATA

Photo No. _____

Filed At. _____

Object Ident. _____

Ident. By _____

Signature

7

PLANE COORDINATE POSITION DATA

State _____ Zone _____

X _____

Y _____

Estab. By _____

Agency

8

DESCRIBE CORNER LOCATION RELATIVE TO NEAR-BY FEATURES, ALSO HOW TO REACH CORNER

3

Signature

VAN HORN

Title

GT

Division

Headquarters

50

Date 4/73

7100-52 (3 58)

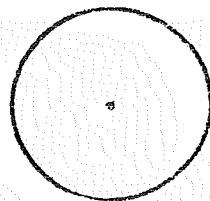
4

CORNER RECORD (PERPETUATION)

MONUMENT
STAMPED:

MONUMENT: DESCRIBE NEW MONUMENT SET, OR WORK DONE TO PRESERVE EXISTING MONUMENT

DROVE T-BAR STEEL FENCE POST WHERE WOOD
POST HAD BEEN, RSG. 3' — TIED OLD
POST TO STEEL POST



ACCESSORIES DESCRIBE NEW BT's WITNESS OBJECTS ETC. ESTABLISHED, OR WORK DONE TO PRESERVE EXISTING EVIDENCE

15" L PINE w/ 3 BLAZES & SCRIBE on S. Side

Work Done By Van Horn Title ET Date 4/73 State Registration No. USFS
or Agency

Certified Cor. Record Prepared? Yes No Filed At: Date

REMARKS

Illegal Cornering Device
R 4/79

Index File No.

T.24 S.R. 9 E. M.

Tract or Surv. No.

Cor.

W-20

12
13

Index

File No. 0123T 24 S. R. 9 E.Merid. Wet

CORNER RECORD (SEARCH)

(Ref. FSM 7151.4)

Tract or

Survey No.

Cor.

No. X-01R.D. CRESCENT

County

CLATSOPN.F. DESCHUTES

State

OREGONW/4 COR. SEC. 31E/4 COR. SEC. 36

CORNER DIAGRAM

DESCRIBE CORNER MONUMENT FOUND

N
↑

SEE: 2573/X-25, T. 24S., R. 8E.

DESCRIBE BEARING TREES OR OTHER OFFICIAL ACCESSORIES FOUND

PHOTO IDENTIFICATION DATA

Photo No. _____

Filed At. _____

Object Ident. _____

Ident. By _____

Signature

PLANE COORDINATE POSITION DATA

State _____ Zone _____

X _____

Y _____

Estab. By _____

Agency

Signature

Title

Division

Headquarters

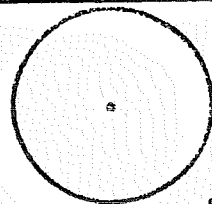
Date

7100-52 (3 68)

CORNER RECORD (PERPETUATION)

MONUMENT
STAMPED:

MONUMENT: DESCRIBE NEW MONUMENT SET, OR WORK DONE TO PRESERVE EXISTING MONUMENT



9

ACCESSORIES : DESCRIBE NEW BT's WITNESS OBJECTS ETC. ESTABLISHED, OR WORK DONE TO PRESERVE EXISTING EVIDENCE

10

Work Done By _____ Title _____ Date _____ State Registration No. _____
or Agency _____

Certified Cor. Record Prepared ? Yes No Filed At: _____ Date _____ 11

REMARKS

Index File No. T. R. M. Tract or Surv. No. Cor. **X-01** 12 13

USDA-FOREST SERVICE

Index

File No. 0273

CORNER RECORD (SEARCH)

(Ref. FSM 7.151.4)

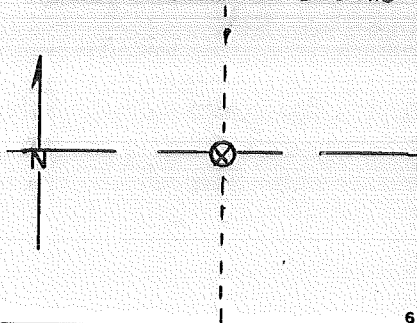
Tract or

Survey No.

000228

Cor.
NoX-02T. 24 S. R. 9 E. R.D. CRESCENT County CLATSOP Wd/16Merid. WILLAMETTE N.F. DESCHUTES State OREGON 31 COR. of SEC.
COR. of SEC.

CORNER DIAGRAM PER LEGEND



DESCRIBE CORNER MONUMENT FOUND

#5 SR per WESTVOLD

DESCRIBE BEARING TREES OR OTHER OFFICIAL ACCESSORIES FOUND

PHOTO IDENTIFICATION DATA

Photo No. _____

Filed At. _____

Object Ident. _____

Ident. By _____

Signature

7

DESCRIBE CORNER LOCATION RELATIVE TO NEAR-BY FEATURES, ALSO HOW TO REACH CORN

Corner Legend:

☐ Searched for/Not Found☒ Evidence Found/Accept.☐ Permanent MonumentSignature R. OMANTitle PLS Division

Headquarters

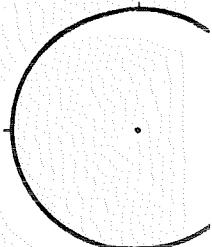
Date 12/80 D-7100-52 (3/)

CORNER RECORD (PERPETUATION)

MONUMENT DESCRIBE NEW MONUMENT SET, OR WORK DONE TO PRESERVE EXISTING MONUMENT

#5X30" JR.
± 165' W of TEL. LINE

MONUMENT SET



ACCESSORIES DESCRIBE NEW BT's WITNESS OBJECTS ETC. ESTABLISHED, OR WORK DONE TO PRESERVE EXISTING EVIDENCE

Work Done By ER PITTER Title PLS Date 6/80 State Registration No. OR-658
PLAT PREPARED OR Certified Cor. Record Prepared? ☒ Yes ☐ No Filed At GRAM. Co. SURVEYOR'S OFFICE Date 7/80

REMARKS

Index File No. 0273 T. 24 S., R. 9 E., W.M.

Tract or Surv. No. 000228 Cor. X-02

USDA-FOREST SERVICE

Index

File No.

0373

CORNER RECORD (SEARCH)

(Ref. FSM 7.151.4)

Tract or

Survey No.

000228

Cor.

No

X-03

T. 24 S. R. 9

E. R.D.

CRESSENT

County

CLATSOP2/4

COR. of SEC.

Merid. WILLAMETTE

N.F.

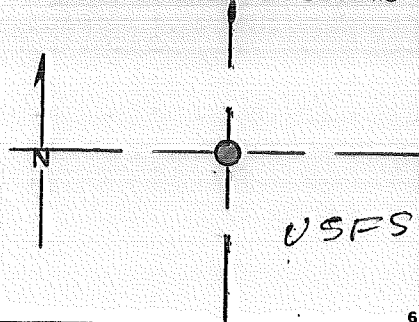
DESCHUTES

State

OREGON21

COR. of SEC.

CORNER DIAGRAM PER LEGEND



DESCRIBE CORNER MONUMENT FOUND

2 1/2" BCS P per abstract

DESCRIBE BEARING TREES OR OTHER OFFICIAL ACCESSORIES FOUND

2 BTs

PHOTO IDENTIFICATION DATA

Photo No. _____

Filed At _____

Object Ident. _____

Ident. By _____

Signature

7

Corner Legend:

☐ Searched for/Not Found☒ Evidence Found/Accept.☒ Permanent Monument

DESCRIBE CORNER LOCATION RELATIVE TO NEAR-BY FEATURES, ALSO HOW TO REACH CORNER

Signature

R. OMAN

Title

PLS

Division

Headquarters

Date

12/80 -7100-52 (3/)

CORNER RECORD (PERPETUATION)

MONUMENT DESCRIBE NEW MONUMENT SET, OR WORK DONE TO PRESERVE EXISTING MONUMENT

2 1/2" x

BRASS-CAPPED STEEL PIPE

RSG.

MONUMENT SET

T245
R9EWM

S31

C 1/4

00-658

1980

ACCESSORIES DESCRIBE NEW BT's WITNESS OBJECTS ETC. ESTABLISHED, OR WORK DONE TO PRESERVE EXISTING EVIDENCE

8" L. PINE N25°39'W 23 1/2 FT. MKD C 1/4 S31 BT

8" L. PINE S68°34'W 20 1/2 FT. MKD C 1/4 S31 BT

Work Done By ER RITTER Title PLS Date 6/80 State Registration No. OR-658
or Agency

PLAT PREPARED OR

Certified Cor. Record Prepared ?

Yes

No

Filed At:

KLAM.

Co. SURVEYOR'S OFFICE

Date

7/80

REMARKS

Index File No. 8373 T. 24 S., R. 9 E., W.M.

Tract or Surv. No. 000228 Cor. X-03

USDA-FOREST SERVICE

Index

File No.

0473

CORNER RECORD (SEARCH)

(Ref. FSM 7.151.4)

Tract or

Survey No.

000247

Cor.

No.

X-04

T. 24 S. R. 9

E. R.D. CRESCENT

County

CLATSOP

EC/16

COR. of SEC.

Merid. WILLAMETTE

N.F. DESCHUTES

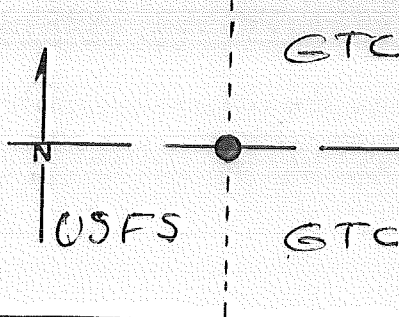
State

OREGON

31

COR. of SEC.

CORNER DIAGRAM PER LEGEND



6

PHOTO IDENTIFICATION DATA

Photo No.

Filed At.

Object Ident.

Ident. By

Signature

7

Corner Legend:

☐ Searched for/Not Found☒ Evidence Found/Accept.☒ Permanent Monument

DESCRIBE CORNER MONUMENT FOUND

DESCRIBE BEARING TREES OR OTHER OFFICIAL ACCESSORIES FOUND

DESCRIBE CORNER LOCATION RELATIVE TO NEAR-BY FEATURES, ALSO HOW TO REACH CORN

Signature

Title

Division

Headquarters

Date

D-7100-52 (3/)

CORNER RECORD (PERPETUATION)

MONUMENT DESCRIBE NEW MONUMENT SET, OR WORK DONE TO PRESERVE EXISTING MONUMENT

2 1/2" X 32" BRASS-CAPPED STEEL PIPE RSG. 4"

MONUMENT SET/DATE

TZAS
R EC/16
9 S 31
E 1980

ACCESSORIES DESCRIBE NEW BT'S WITNESS OBJECTS ETC. ESTABLISHED, OR WORK DONE TO PRESERVE EXISTING EVIDENCE

12" P. PINE N14°E 63³⁵ FT. TO 60d NL. IN W. BASE

6" L. PINE S44°E 26³³ FT. TO 60d NL. IN NE BASE

BOTH MKD. EC/16 S31 BT

Work Done By R. ROMAN
☒ PLAT PREPARED OR
 Certified Cor. Record Prepared ☒ Yes

Title PCS

Date 12/80

State Registration No. or Agency

OR-702

No

Filed At:

BLANK

CO. SURVEYOR'S OFFICE

Date 12/80

REMARKS

Index File No. 0473 T. 24 S., R. 9

E., W. M.

Tract or Surv. No.

000247

Cor. X-04

USDA-FOREST SERVICE

Index

File No.

0573

CORNER RECORD (SEARCH)

(Ref. FSM 7.151.4)

Tract or

Survey No.

000228

000247

Cor.

No.

X-05

T. 24 S. R. 9

E. R.D. CRESCENT

County

KUMAMATH

4/4

COR. of SEC. 31

Merid. WILLAMETTE

N.F. DESCHUTES

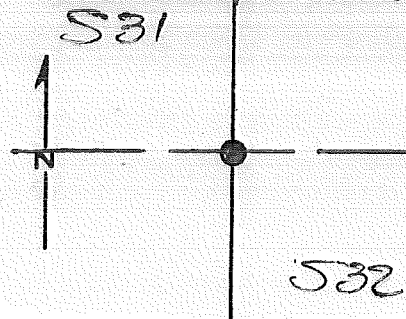
State

OREGON

W/4

COR. of SEC. 32

CORNER DIAGRAM PER LEGEND



DESCRIBE CORNER MONUMENT FOUND

2 1/2" BCSP per WESTVOLD

DESCRIBE BEARING TREES OR OTHER OFFICIAL ACCESSORIES FOUND

2 new BTs

1 orig BT ~ 34" PP DOWN, ROTTING LOG
SCRIPED 1/4 S BT
@ S 74° W 35'

PHOTO IDENTIFICATION DATA

Photo No.

Filed At.

Object Ident.

Ident. By

Signature

Corner Legend:

- ☐ Searched for/Not Found
- ☒ Evidence Found/Accepted
- ☒ Permanent Monument

DESCRIBE CORNER LOCATION RELATIVE TO NEAR-BY FEATURES, ALSO HOW TO REACH CORNER

Signature

R. OMAR

Title

PLS

Division

Headquarters

Date

12/80 D-7100-52 (3/7)

CORNER RECORD (PERPETUATION)

MONUMENT DESCRIBE NEW MONUMENT SET, OR WORK DONE TO PRESERVE EXISTING MONUMENT

2 1/2" BRASS-CAPPED STEEL PIPE

MONUMENT SET/DATE

T245
R9EWM
31 1/2
1/4
OLS 658
1980

ACCESSORIES DESCRIBE NEW BT'S WITNESS OBJECTS ETC. ESTABLISHED, OR WORK DONE TO PRESERVE EXISTING EVIDENCE

RITTER FD. BOTH ORIG. BT'S, STUMPS (LOGS w) SCRIBING

New BT's

12" P. PINE S49°30'E 994 FT. MKD. 1/4 S32 BT

8" P. PINE S48°45'W 583 FT. MKD. 1/4 S31 BT

Work Done By ER RITTER

Title PLS

Date 6/80

State Registration No. OR-658
or Agency

PLAT PREPARED OR
Certified Cor. Record Prepared

Yes

No

Filed At:

KLAM

Co. SURVEYOR'S OFFICE Date 7/80

REMARKS

Index File No. 0573 T. 24 S., R. 9 E., W.M.

Tract or Surv. No. 000228 Cor. X-05

US DA-FOREST SERVICE

Index

File No. **0973**

T **245** R. **9E**

Merid. **Will**

CORNER RECORD (SEARCH)

(Ref. FSM 7151.4)

Tract or

Survey No.

Cor.

No.

X-09

R.D. **CRESENT**

County


KLANIAITH

N.F. **DES**

State

OR

CORNER DIAGRAM



DESCRIBE CORNER MONUMENT FOUND

NONE

DESCRIBE BEARING TREES OR OTHER OFFICIAL ACCESSORIES FOUND

SW

BT - 11" PONDEROSA BEARING S15°W @ 72'

N.E. BT = 90NE

PHOTO IDENTIFICATION DATA

Photo No.

File d At.

Object Ident.

Ident. By

Signature

PLANE COORDINATE POSITION DATA

State _____ Zone _____

X _____

Y _____

Estab. By

Agency

DESCRIBE CORNER LOCATION RELATIVE TO NEAR-BY FEATURES, ALSO HOW TO REACH CORNER

Signature

C.K. TYSON

Title

Division

Headquarters

Date

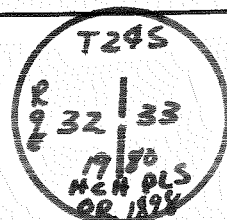
12/80

7100-52-(3/68)

CORNER RECORD (PERPETUATION)

MONUMENT: DESCRIBE NEW MONUMENT SET, OR WORK DONE TO PRESERVE EXISTING MONUMENT

SET 2 1/2" X 32" BRASS CAPPED STEEL
PIPE 30" IN GROUND FROM WINKH:



9

ACCESSORIES: DESCRIBE NEW BT'S WITNESS OBJECTS ETC. ESTABLISHED, OR WORK DONE TO PRESERVE EXISTING EVIDENCE

A 11" PP BEARS S15°W @ 79' (original BT)
AL" PP BEARS N13°E @ 48' MARKED 1/4S 33 BT

10

Work Done By HILDEBRAND Title PLS 1898 Date 12-7-80 State Registration No. or Agency

Certified Cor. Record Prepared? ☒ Yes ☐ No Filed At: Klamath Date 11

REMARKS

Index File No. 0973 T. 24 R. 9 M.

Tract or Surv. No.

Cor. V-09 13
U.S. G.P.O. 1977-725-526/586

12

USDA-FOREST SERVICE

Index

File No. X-13

CORNER RECORD (SEARCH)

(Ref. FSM 7151.4)

Tract or

Survey No. _____

Cor.

No. X-13T 245 R. 9ER.D. Crescent County KlamathMerid. Will.N.F. Deschutes State Or.

CORNER DIAGRAM

DESCRIBE CORNER MONUMENT FOUND

found 2 sperious posts and a^{#5} rebar but No
stone as called for.

DESCRIBE BEARING TREES OR OTHER OFFICIAL ACCESSORIES FOUND

Nothing Set.

DESCRIBE CORNER LOCATION RELATIVE TO NEAR-BY FEATURES, ALSO HOW TO REACH CORNER

PHOTO IDENTIFICATION DATA

Photo No. 130

Filed At. _____

Object Ident. _____

Ident. By Hildebrand

Signature

PLANE COORDINATE POSITION DATA

State _____ Zone _____

X _____

Y _____

Estab. By _____

Agency

Signature

Title

Division

Headquarters

Date

7100-52 (3-68)

H. HildebrandCadastralBend12-20-76

CORNER RECORD (PERPETUATION)

MONUMENT : DESCRIBE NEW MONUMENT SET, OR WORK DONE TO PRESERVE EXISTING MONUMENT

9

ACCESSORIES : DESCRIBE NEW BT's WITNESS OBJECTS ETC. ESTABLISHED, OR WORK DONE TO PRESERVE EXISTING EVIDENCE

10

Work Done By. _____ Title _____ Date _____ State Registration No.
or Agency _____

Certified Cor. Record Prepared ? Yes No Filed At: _____ Date _____ 11

REMARKS

12

Index File No. T. R. M. Tract or Surv. No. Cor. **X-13** 13
U.S. G.P.O. 1977-725-776/886

Index

File No. X-21

CORNER RECORD (SEARCH)

(Ref. FSM 7151.4)

Tract or

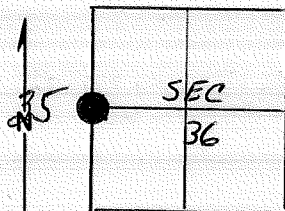
Survey No.

Cor.

No.

X-21T 24 S R. 9 ER.D. CrescentCounty KlamathMerid. WillametteN.F. DesbatesState Oregon

CORNER DIAGRAM



DESCRIBE CORNER MONUMENT FOUND

Found set post.

DESCRIBE BEARING TREES OR OTHER OFFICIAL ACCESSORIES FOUND

B.T. 10" pine N 45° W 28 lks. - down, scribing
B.T. 7" pine East 35 lks. - root, wad visible

PHOTO IDENTIFICATION DATA

Photo No. _____

Filed At. _____

Object Ident. _____

Ident. By _____

Signature

PLANE COORDINATE POSITION DATA

State _____ Zone _____

X _____

Y _____

Estab. By _____

Agency

Signature

BR

Title

Division

Headquarters

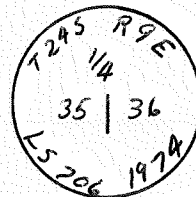
Date

7100-52 (3, 68)

CORNER RECORD (PERPETUATION)

MONUMENT: DESCRIBE NEW MONUMENT SET, OR WORK DONE TO PRESERVE EXISTING MONUMENT

SET 2" x 30" pipe with brass cap.



9

ACCESSORIES: DESCRIBE NEW BT'S WITNESS OBJECTS ETC. ESTABLISHED, OR WORK DONE TO PRESERVE EXISTING EVIDENCE

New b.t.'s:

1. 7" L.p. pine bears N 78° W 55 3'
2. 5" L.p. pine bears N 14° W 36 1'

10

Work Done By Bruce Rogers Title CS LS 206 Date 11/74 State Registration No. or Agency _____

Certified Cor. Record Prepared? Yes No Filed At: _____ Date _____

11

REMARKS

Index File No.

T.

R.

M.

Tract or Surv. No.

Cor.

X-21¹³

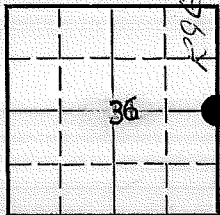
12

LAND CORNER RECORD

X-25 5680-2

1. T. 24S R. 9E No. X-25 Cor. 1/4 Mer. W State Oregon (Rectangular) N. F. Deschutes Dist. Crescent

2. Corner Status



3. Original Description _____ Vol. _____ Page _____ Where Recorded _____

4. Description of Corners: 1/4 Section corner common to Sections 31 and 36

Original notes:

"Set 1/4 sec. cor.; from which

(1) A pine, 7 ins. diam., bears S80°E, 42 lks. dist.

(2) " " , 7 " " , " S40°W, 109 " "

5. Investigation Notes:

At the corner I found bearing tree number 1 to be a down tree, ~~xxxx~~
I found no trace of number 2. I located the corner and blazed and scribed two new bearing trees.

7. Photo Identification

Photo No. _____

Ident. By: _____

8. Plane Coordinate Position Data

State _____ Zone _____

X _____

Y _____

Estab. By _____

Field Book No. _____

Where Filed _____

9. Evaluation

Authentic _____

Needs Verif. _____ Monument X

Re-estab. _____ Survey _____

Land Status _____

6. Signed Wm. Steers Title Land Surveyor Date April 1966

PERPETUATION RECORD

10. Monument: I located the corner and blazed and scribed two new bearing trees. I monumented the corner with a 2 inch galvanized iron pipe w/brass cap, 30 inches long, set 24 inches into the ground, and marked it:

T24S

R9E R10E

1/4

S36 S31

11. Accessories

From which: Reg. No. 622

A lodgepole pine, 10.5 inches in diameter, scribed 1/4S36BT, bears N72°W, a distance of 20.8 feet to a 60d nail in the base of the tree.

A lodgepole pine, 6.4 inches in diameter, scribed 1/4S31BT, bears N73°E, a distance of 35.4 feet to a 60d nail in the base of the tree.

Field Book _____ Page _____

12. Set By Wm. Steers Title Land Surveyor
License ORE 622 Agency Gil. Tbr. Co Date 4-66

13. Recorded By _____ Volume _____ Page _____
(Agency)

(Date) (City) (County) (State)

14. Remarks: 6-28-83--Steve Chamberlin (ST) found....

BCSP as stated above# 9" LP Pine brs S07°E @ 25.0 Ft. B/S 1/4 S31 BT

Directions: Take spur off of power line road. Log cabin by road.

USDA-FOREST SERVICE

Index

File No.

CORNER RECORD (SEARCH)

(Ref. FSM 7151.4)

Tract or

Survey No.

Cor.

No.

T 24 S. R. 9 E. R.D. CRESCENT County KLAMATH
Merid. WILLAMETTE N.F. DESCHUTES State OREGON

SEE: 2-25

T24S R8E

BC

Z-01

USDA-FOREST SERVICE

Index

File No. **0375**T. **24** S. R. **9**Merid. **WILLAMETTE**

CORNER RECORD (SEARCH)

(Ref. FSM 7151.4)

E. R.D. **Crescent**N.F. **DESCHUTES**

Tract or

Survey No.

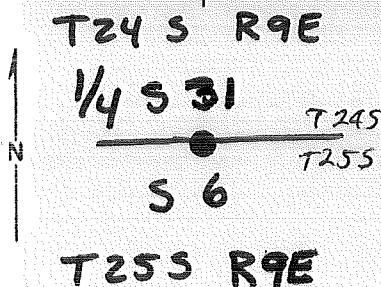
County **Klamath**State **OREGON**

Cor.

No.

Cor. of SEC. **31**Cor. of SEC. **6**

CORNER DIAGRAM PER LEGEND



DESCRIBE CORNER MONUMENT FOUND

See T255, R9E: A-03
B.C.

DESCRIBE BEARING TREES OR OTHER OFFICIAL ACCESSORIES FOUND

DESCRIBE CORNER LOCATION RELATIVE TO NEAR-BY FEATURES, ALSO HOW TO REACH CORNER

PHOTO IDENTIFICATION DATA

Photo No. _____

Filed At. _____

Object Ident. _____

Ident. By _____

Signature

Corner Legend:

☐ Searched for/Not Found☒ Evidence Found/Accept.☒ Permanent Monument

Signature

Title

Division

Headquarters

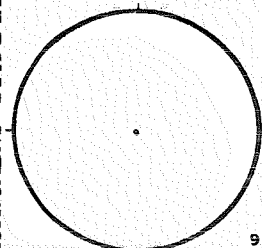
Date

D-7100-52 (3/79)

CORNER RECORD (PERPETUATION)

MONUMENT DESCRIBE NEW MONUMENT SET, OR WORK DONE TO PRESERVE EXISTING MONUMENT

MONUMENT SET



ACCESSORIES DESCRIBE NEW BT's WITNESS OBJECTS ETC. ESTABLISHED, OR WORK DONE TO PRESERVE EXISTING EVIDENCE

Work Done By _____ Title _____ Date _____ State Registration No. _____
 or Agency _____
 PLAT PREPARED OR
 Certified Cor. Record Prepared ? Yes No Filed At: Co. SURVEYOR'S OFFICE Date _____

REMARKS

Index File No. T. S., R. E., W. M. Tract or Surv. No. Cor. _____

Index
File No. 0475 CORNER RECORD (SEARCH) Contract or
(Ref. FSM 7151.4) Survey No. 2-04
T 24 S. R. 9 E. R.D. CRESCENT County KLAMATH E/16 Cor. of
Merid. WILLAMETTE N.F. DESCHUTES State OREGON Section 31, S. 2N.

SEE: A-04 T. 25 S., R. 9 E., W.M.

Be


2-04

LAND CORNER RECORD

2-05 5680-2

 1. T 24S R 9E No. Z-5 Cor. Sec. Mer. W State Oregon (Rectangular) N. F. Deschutes Dist. Crescent

2. Corner Status



7. Photo Identification

Photo No. _____

Ident. By: _____

8. Plane Coordinate Position Data

State _____ Zone _____

X _____

Y _____

Estab. By _____

Field Book No. _____

Where Filed _____

9. Evaluation

Authentic _____

Needs Verif. _____ Monument X

Re-estab. _____ Survey _____

Land Status _____

3. Original Description _____ Vol. _____ Page _____ Where Recorded _____

4. Description of Corners: **Original Description:** Set post for corner to secs. 5, 6, 31 and 32.

(1)	A	pine,	10	ins.	diam.,	bears	N. 40°W.,	29	lks.	dist.
(2)	"	"	7	"	"	"	N. 50°E.,	107	"	"
(3)	"	"	6	"	"	"	S. 50°E.,	121	"	"
(4)	"	"	48	"	"	"	S. 15°W.,	56	"	"

5. Investigation Notes:

B.T. #1 I found no identifiable trace of this tree.

B.T. #2 No trace, the record distance and bearing falls in a logging road.

B.T. #3 A stand in dead lodgepole pine with legible scribing.

B. T. #4 There is a large ponderosa pine stump in the record location.

6. Signed Wm. Steers Title Land Surveyor Date April 1966

PERPETUATION RECORD

10. Monument: Using an engineers tape I laid off the record distance from bearing trees number 3 and 4 and located the corner at the common point. I checked the bearings with a staff compass and found the bearings to approximate the record. At this point there was a squared post in the ground and the remains of several old posts on the ground. I blazed and scribed four new bearing trees and monumented the corner with a 2 inch galvanized iron pipe w/brass cap, 30 inches long, set 24 inches into the ground:
11. Accessories from which: Dec. 20°E

A ponderosa pine, 21.8 inches in diameter scribed T24SR9ES32BT, bears N. 39°E., a distance of 30.6 feet to a 60d nail in the base of the tree.

A lodgepole pine, scribed T24SR9ES31BT, bears N.10°W., a distance of 7.4 feet to a 60d nail in the base of the tree.

A ponderosa pine, 31.6 inches in diameter, scribed T25SR9ES6BT, bears S.49°W., a distance of 92.3 feet 59 a 60d nail in the base of the tree. (cont. Below) Page _____

12. Set By Wm. Steers Title Land Surveyor
License ORE 622 Agency Gil.Tbr.Co. Date April 1966

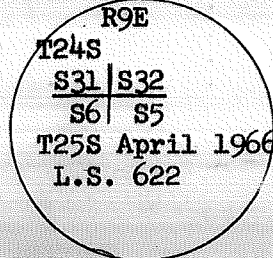
13. Recorded By _____ Volume _____ Page _____
(Agency)

(Date) (City) (County) (State)

14. Remarks:

A lodgepole pine, 16.2 inches in diameter, scribed T25SR9ES5BT, bears S.55°E., a distance of 66.7 feet to a 60d nail in the base of the tree.

MONUMENT STAMPED:



Index File No. <u>0775</u>	CORNER RECORD (SEARCH) (Ref. FSM 7151.4)	Tract or Survey No. _____	Cor. No. <u>2-07</u>
<u>24 S. R. 9 E.</u> R.D. <u>CRESCENT</u>	County <u>KLAMATH</u>	<u>S/4</u> Cor. Sec. <u>32</u>	
Merid. <u>WILLAMETTE</u> N.F. <u>DESCHUTES</u>	State <u>OREGON</u>	<u>N/4</u> Cor. Sec. <u>5</u>	

SEE: A-07

T. 25 S., R. 9 E.

BC Set 1980
by
HCH

Index

File No.

0775

T 24 S. R. 9 E.

Merid. WILLAMETTE

R.D. CRESCENT

N.F. DESCUTES

County

CLATSOP

Survey No.

Tract or

CORNER RECORD (SEARCH)

(Ref. FSM 7151.4)

State

OREGON

Cor.

No.

2-07

S/4 Cor. Sec. 32

N/4 Cor. Sec. 5

SEE: A-07
T. 25 S., R. 9 E.

BC Set 1986
by HAH

USDA-FOREST SERVICE

Index

File No. 0975T. 24 S. R. 9 E.Merid. WILLAMETTE

CORNER RECORD (SEARCH)

(Ref. FSM 7.151.4)

Tract or

Survey No. _____

Cor.

No. Z-09R.D. CrescentCounty KlamathN.F. DESCHUTESState OREGONSec COR. of SEC.

COR. of SEC.

CORNER DIAGRAM PER LEGEND

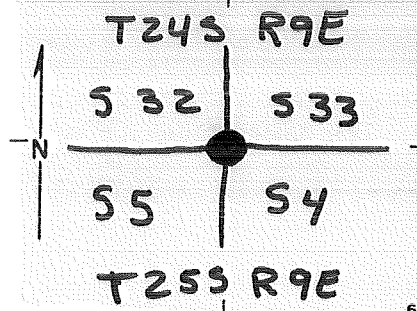


PHOTO IDENTIFICATION DATA

Photo No. _____

Filed At. _____

Object ident. _____

Ident. By _____

Signature _____

6

DESCRIBE CORNER MONUMENT FOUND

See T25S, R9E: A-09.
B.C.

DESCRIBE BEARING TREES OR OTHER OFFICIAL ACCESSORIES FOUND

2

DESCRIBE CORNER LOCATION RELATIVE TO NEAR-BY FEATURES, ALSO HOW TO REACH CORNER

3

Corner Legend:

☐ Searched for/Not Found☒ Evidence Found/Accept.☒ Permanent Monument

Signature _____

Title _____

Division _____

Headquarters _____

Date _____

D-7100-52 (3/79)

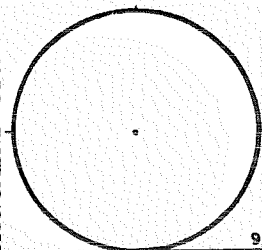
1

5

CORNER RECORD (PERPETUATION)

MONUMENT DESCRIBE NEW MONUMENT SET, OR WORK DONE TO PRESERVE EXISTING MONUMENT

MONUMENT STATED



9

ACCESSORIES DESCRIBE NEW BT's WITNESS OBJECTS ETC. ESTABLISHED, OR WORK DONE TO PRESERVE EXISTING EVIDENCE

10

Work Done By _____ Title _____ Date _____ State Registration No. _____
 or Agency _____
PLAT PREPARED OR
 Certified Cor Record Prepared ? Yes No Filed At: **Co. SURVEYOR'S OFFICE** Date _____

11

REMARKS

12

Index File No. T. S., R. E., W. M. Tract or Surv. No. Cor. 13

USDA-FOREST SERVICE

Index
File No. 2-1475

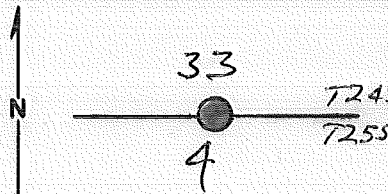
CORNER RECORD (SEARCH)

(Ref. FSM 7151.4)

Tract or
Survey No. _____Cor.
No. 2-11T 24S R. 9ER.D. Crescent County Klamath5/4 Cor Sec 33Merid. Will.N.F. Deschutes State Oregon

CORNER DIAGRAM

DESCRIBE CORNER MONUMENT FOUND

S.F. N.F.

DESCRIBE BEARING TREES OR OTHER OFFICIAL ACCESSORIES FOUND

S.F. N.F.

PHOTO IDENTIFICATION DATA

Photo No. _____

Filed At. _____

Object Ident. _____

Ident. By _____

Signature

PLANE COORDINATE POSITION DATA

State _____ Zone _____

X _____

Y _____

Estab. By _____

Agency

Signature

Title

Division

Headquarters

Date

7100-52 (3/68)

H. HildebrandCadastralBend12-20-78

CORNER RECORD (PERPETUATION)

MONUMENT : DESCRIBE NEW MONUMENT SET, OR WORK DONE TO PRESERVE EXISTING MONUMENT

BC by Saffon 1982

ACCESSORIES : DESCRIBE NEW BT's WITNESS OBJECTS ETC. ESTABLISHED, OR WORK DONE TO PRESERVE EXISTING EVIDENCE

Work Done By. _____ Title _____ Date _____ State Registration No. _____
or Agency _____
Certified Cor. Record Prepared ? Yes No Filed At: _____ Date _____

REMARKS

Index File No. 1175 T. 24SR. 9E. M.

Tract or Surv. No.

☆ U.S. G.P.O. 1977-25-57-586 Cor. 2-11/13

Index
File No. _____

CORNER RECORD (SEARCH)

Tract or
Survey No. _____ Cor.
No. Z-13

T 24S R. 9E

R.D. CRESCENT County _____

KLAMATH

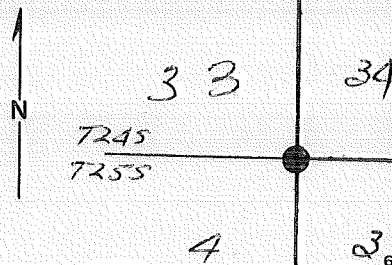
SEC COR

Merid. WILL

N.F. DESCHUTES State _____

OREGON

CORNER DIAGRAM



DESCRIBE CORNER MONUMENT FOUND

DESCRIBE BEARING TREES OR OTHER OFFICIAL ACCESSORIES FOUND

At the corner, I found all bearing trees except one.
I further perpetuate the corner:

PHOTO IDENTIFICATION DATA

Photo No. _____

Filed At. _____

Object Ident. _____

Ident. By _____

Signature _____

PLANE COORDINATE POSITION DATA

State _____ Zone _____

X _____

Y _____

Estab. By _____

Agency _____

Signature

Wm. Steers

Title

land Surveyor

Division

Headquarters

Date

1965

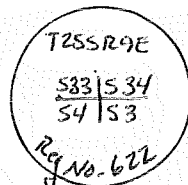
7100-52

REV. 65 5

CORNER RECORD (PERPETUATION)

MONUMENT: DESCRIBE NEW MONUMENT SET, OR WORK DONE TO PRESERVE EXISTING MONUMENT

1 monument the corner with a 2" galvanized iron pipe with brass cap, 30" long, set 24" into the ground and marked it:



ACCESSORIES DESCRIBE NEW BT's WITNESS OBJECTS ETC. ESTABLISHED, OR WORK DONE TO PRESERVE EXISTING EVIDENCE from which:

A lodgepole pine, 17 inches in diameter, bears N 61° E, a distance of 48.6 feet to a 60d nail in the base of the tree.

A lodgepole pine 13 inches in diameter, scribed T24SR9ES33 BT, bears N 17° W, a distance of 10.2 Feet to a 60d nail in the base of the tree.

A lodgepole pine, 12 inches in diameter, bears S 50° W, a distance of 25.2 feet to a 60d nail in the base of the tree.

A lodgepole pine, 20 inches in diameter, bears S 62° E, a distance of 16.5 feet to a 60d nail in the base of the tree.

Work Done By Wm. Steers Title Land Surveyor Date ORE 622 State Registration No. or Agency

Certified Cor. Record Prepared? Yes No Filed At: Date 1965

REMARKS

checked by Louie Parker 7/8/80 ✓

Index

File No.

1475 CORNER RECORD (SEARCH) (Ref. FSM 7151.4) Contract or
Survey No. Cor. No. 2-14
T 24 S. R. 9 E. R.D. CRESCENT County KLAMATH W/4 Cor. of
Merid. WILLAMETTE N.F. DESCHUTES State OREGON Section 34, S. 2N.

SEE: A-14 T. 25 S., R. 9 E. W.M.

BC

Index
File No.

1475

CORNER RECORD (SEARCH) Contract or

(Ref. FSM 7151.4)

Survey No.

Cor.
No.

2-14

T 24 S. R. 9 E. R.D.

CRESCENT

County

KLAMATH

W/4

Cor. of

Merid. WILLAMETTE

N.F.

DESCHUTES

State

OREGON

Section

34, S. 2N.

SEE: A-14

T. 25

S. R. 9

E. W. H.

BC

Index

File No. 1575

CORNER RECORD (SEARCH)

(Ref. FSM 7151.4)

Tract or

Survey No. _____

Cor.

No. Z-15

T 24 S. R. 9 E. R.D. Crescent County Klamath S/4 Cor. Sec. 34
Merid. WILLAMETTE N.F. DESCHUTES State OREGON N/4 Cor. Sec. 3

See T 25 S R 9 E # A 15

Be. Set
9/80

USDA-FOREST SERVICE

Index
File No. 1775

CORNER RECORD (SEARCH)

(Ref. FSM 7151.4)

Tract or
Survey No. _____Cor.
No. 2-17T 24 S. R. 9 E. R.D. Present County Klamath
Merid. WILLAMETTE N.F. DESCHUTES State OREGON

CORNER DIAGRAM

T24S R9E

34 35

3 2

T25S R9E

DESCRIBE CORNER MONUMENT FOUND

11 SEE A-17 T25S R9E

DESCRIBE BEARING TREES OR OTHER OFFICIAL ACCESSORIES FOUND

PHOTO IDENTIFICATION DATA

Photo No. _____

Filed At. _____

Object Ident. _____

Ident. By _____

Signature

PLANE COORDINATE POSITION DATA

State _____ Zone _____

X _____

Y _____

Estab. By _____

Agency

DESCRIBE CORNER LOCATION RELATIVE TO NEAR-BY FEATURES, ALSO HOW TO REACH CORNER

Signature

Title

Division

Headquarters

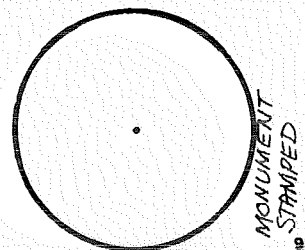
Date

D-7100-52 (10/78)

5

CORNER RECORD (PERPETUATION)

MONUMENT: DESCRIBE NEW MONUMENT SET, OR WORK DONE TO PRESERVE EXISTING MONUMENT



ACCESSORIES: DESCRIBE NEW BT's WITNESS OBJECTS ETC. ESTABLISHED, OR WORK DONE TO PRESERVE EXISTING EVIDENCE

Work Done By. _____ Title _____ Date _____ State Registration No. or Agency _____ 10

Certified Cor. Record Prepared? Yes No Filed At: _____ Date _____ 11

REMARKS

Index File No. T. S., R. E., W. M. Tract or Surv. No. Cor. 12 13

Index

File No.

1875

CORNER RECORD (SEARCH) Contract or

(Ref. FSM 7151.4)

Survey No.

Cor.
No.

2-18

T

24

S. R.

9

E.

R.D.

CRESCENT

County

KLANATH

W/16

Cor. of

Merid.

WILLAMETTE

N.F.

DESCHUTES

State

OREGON

Section

35, S. 2N.

SEE: A-18

T.

25

S.,

R.

9

E. W.M.

BC

File No. 1975
T 24 S. R. 9 E. CORNER RECORD (SEARCH)
(Ref. FSM 7151.4) Tract or Survey No. _____ Cor. No. 2-19
Merid. WMT R.D. CRESCENT County KLAMATH SLINGER 35
N.F. DES. State OR. N/ALN Sec 2

CORNER DIAGRAM

35

T243

T255

2

6

PHOTO IDENTIFICATION DATA

Photo No. _____

Dated At. _____

Subject Ident. _____

Submitted By _____

Signature _____

7

ONE COORDINATE POSITION DATA

Date _____ Zone _____

Submitted By _____

Agency _____

8

9

DESCRIBE CORNER MONUMENT FOUND

4" Ø WOOD STAKE, ROTTING, NO MARKS

DESCRIBE BEARING TREES OR OTHER OFFICIAL ACCESSORIES FOUND

1 BT w/ SCRIBES

1 POSS. BT

1980:

2 BTs

DESCRIBE CORNER LOCATION RELATIVE TO NEAR-BY FEATURES, ALSO HOW TO REACH CORNER

5

Signature L. PARKER Title S. A. Division FT Headquarters D-2 S.O. G.O. Date 7/80
GLOVER 3/77 7100-52 (3 68)

4

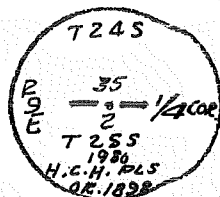
CORNER RECORD (PERPETUATION)

MONUMENT

STAMPED:

MONUMENT: DESCRIBE NEW MONUMENT SET, OR WORK DONE TO PRESERVE EXISTING MONUMENT

SET 2 1/2" X 32" BRASS-CAPPED STEEL PIPE RSG. 5"



ACCESSORIES DESCRIBE NEW BT's WITNESS OBJECTS ETC. ESTABLISHED, OR WORK DONE TO PRESERVE EXISTING EVIDENCE

A 22" LODGEPOLE PINE BRS. N25°E 183 FT. (ORIGINAL BT)

A 20" " " " S22°E 548 FT. (" ")

Work Done By R.C. HILDEBRAND Title P.C.S. Date 9/80 State Registration No. OR-1898
or Agency

Certified Cor. Record Prepared ? ☒ Yes No Filed At KC. Co. SURV. OFFICE Date

REMARKS

Index File No. 1975 T. 245. R. 9 E. M.

Tract or Surv. No.

Cor. 2-19

D-7100-52d (10/78)
USDA-FOREST SERVICE

Index
File No.

2075

CORNER RECORD (SEARCH)

(Ref. FSM 7151.4)

Contract or
Survey No.

Cor.
No. 2-20

T 24 S. R. 9 E. R.D.

CRESCENT

County

KLAMATH

E/16

Cor. of

M-rid. WILLAMETTE

N.F.

DESCHUTES

State

OREGON

Section 35, S. 2N.

SEE: 1720

T. 25

S. R. 9


E. W. M.

BC

Index
File No. 2151
CORNER RECORD (SEARCH)
(Ref. FSM 7151.4)
Tract or
Survey No. _____ Cor. No. 2-21
T 24 S. R. 9 E. R.D. Crescent County Klamath
Merid. WILLAMETTE N.F. DESCHUTES State OREGON

See T255 R9 E # A-21

FLC by
K. R. R. 1980



USDA-FOREST SERVICE

Index

File No. 2375

CORNER RECORD (SEARCH)

(Ref. FSM 7.151.4)

Tract or

Survey No. _____

Cor.

No. 2-23T. 24 S. R. 9E E. R.D. _____

County _____

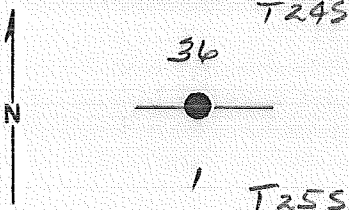
Cor. of SEC. _____

Merid. WILLAMETTEN.F. DESCHUTESState OREGON

Cor. of SEC. _____

CORNER DIAGRAM PER LEGEND

DESCRIBE CORNER MONUMENT FOUND

SEE T25S R9E A-23BC by E. Ritter 1980

DESCRIBE BEARING TREES OR OTHER OFFICIAL ACCESSORIES FOUND

PHOTO IDENTIFICATION DATA

Photo No. _____

Filed At. _____

Object Ident. _____

Ident. By _____

Signature

DESCRIBE CORNER LOCATION RELATIVE TO NEAR-BY FEATURES, ALSO HOW TO REACH CORNER

Corner Legend:

☐ Searched for/Not Found☒ Evidence Found/Accept.☒ Permanent Monument

Signature _____

Title _____

Division _____

Headquarters _____

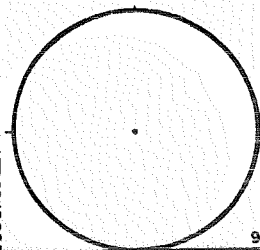
Date _____

D-7100-52 (3/79)

CORNER RECORD (PERPETUATION)

MONUMENT. DESCRIBE NEW MONUMENT SET, OR WORK DONE TO PRESERVE EXISTING MONUMENT

MONUMENT STAMPED



9

ACCESSORIES DESCRIBE NEW BT's WITNESS OBJECTS ETC. ESTABLISHED, OR WORK DONE TO PRESERVE EXISTING EVIDENCE

10

Work Done By _____ Title _____ Date _____ State Registration No. or Agency _____

PLAT PREPARED OR

Certified Cor. Record Prepared ? Yes No

Filed At:

Co. SURVEYOR'S OFFICE Date _____

11

REMARKS

12

Index File No.

T.

S., R.

E., W. M.

Tract or Surv. No.

Cor.

13

Index

File No. 2575

CORNER RECORD (SEARCH)

(Ref. FSM 7151.4)

Tract or

Survey No.

Cor.

No.

2-25

24 S. R. 9 E. R.D.

current

County

Klamath

SE COR. SEC. 36

Merid. WILLAMETTE N.F.

DESCHUTES

State

OREGON

NW COR. SEC. 6

See T25S R9 E ~~14~~ A-25

B^o set 1980
by
KCH

2575

2-25

Index

File No.

2575

CORNER RECORD (SEARCH)

(Ref. FSM 7151.4)

Tract or

Survey No.

Cor.

No.

2-25

24 S. R. 9 E. R.D.

assent

County

Klamath

SE COR. SEC. 36

Merid. WILLAMETTE N.F.

DESCHUTES

State

OREGON

NW COR. SEC. 6

See T25SR9E A-25

B^o set 1980
by
HCH

Index

File No.

2575

CORNER RECORD (SEARCH)

(Ref. FSM 7151.4)

Tract or

Survey No.

Cor.

No.

2-25

24 S. R. 9 E. R.D.

Deschutes

County

Klamath

SE COR. SEC. 36

Merid. WILLAMETTE N.F.

DESCHUTES

State

OREGON

NW COR. SEC. 6

See T25S R9E E A-25

B^o set 1980
by
HCH

2575

2-25

Index

File No.

2575

CORNER RECORD (SEARCH)

(Ref. FSM 7151.4)

Tract or

Survey No.

Cor.

No.

2-25

24 S. R. 9 E.

R.D.

current

County

Klamath

SE COR. SEC. 36

Merid.

WILLAMETTE

N.F.

DESCHUTES

State

OREGON

NW COR. SEC. 6

See T25S R9E A-25

Bo set 1980
by
HCH